

District I  
PO Box 1980, Hobbs, NM 88241-1980

District II  
811 South First, Artesia, NM 88210

District III  
1000 Rio Brazos Rd., Aztec, NM 87410

District IV  
2040 South Pacheco, Santa Fe, NM 87505

State of New Mexico  
Energy, Minerals & Natural Resources Department

OIL CONSERVATION DIVISION  
2040 South Pacheco  
Santa Fe, NM 87505

Form C-104  
Revised October 18, 1994  
Instructions on back  
Submit to Appropriate District Office  
5 Copies  
☐ AMENDED REPORT

I. REQUEST FOR ALLOWABLE AND AUTHORIZATION TO TRANSPORT

<sup>1</sup> Operator name and Address <b>HERMAN L. LOEB P.O. BOX 524 LAWRENCEVILLE, IL 62439</b>		<sup>2</sup> OGRID Number <b>192143</b>
		<sup>3</sup> Reason for Filing Code Change of Operator
<sup>4</sup> API Number <b>30 - 0 25116310000</b>	<sup>5</sup> Pool Name <b>Jalmat - Tansill</b>	<sup>6</sup> Pool Code <b>79240</b>
<sup>7</sup> Property Code <b>28558</b>	<sup>8</sup> Property Name <b>Langlie -A- Federal</b>	<sup>9</sup> Well Number <b>#1</b>

II. <sup>10</sup> Surface Location

UI or lot no. <b>J</b>	Section <b>17</b>	Township <b>25S</b>	Range <b>37E</b>	Lot Idn	Feet from the <b>2310</b>	North/South Line <b>South</b>	Feet from the <b>2310</b>	East/West line <b>East</b>	County <b>Lea</b>
---------------------------	----------------------	------------------------	---------------------	---------	------------------------------	----------------------------------	------------------------------	-------------------------------	----------------------

<sup>11</sup> Bottom Hole Location

UI or lot no.	Section	Township	Range	Lot Idn	Feet from the	North/South Line	Feet from the	East/West line	County
<sup>12</sup> Lse Code <b>F</b>	<sup>13</sup> Producing Method Code <b>P</b>	<sup>14</sup> Gas Connection Date		<sup>15</sup> C-129 Permit Number		<sup>16</sup> C-129 Effective Date		<sup>17</sup> C-129 Expiration Date	

III. Oil and Gas Transporters

<sup>18</sup> Transporter OGRID	<sup>19</sup> Transporter Name and Address	<sup>20</sup> POD	<sup>21</sup> O/G	<sup>22</sup> POD ULSTR Location and Description
<b>015694</b>	<b>Navajo P.O. Box 159 Artesia, New Mexico 88211</b>	<b>1717010</b>	<b>O</b>	
<b>020809</b>	<b>Sid Richardson 5030 E. University - Ste C-104 Odessa, Texas 79762</b>	<b>1717030</b>	<b>G</b>	

IV. Produced Water

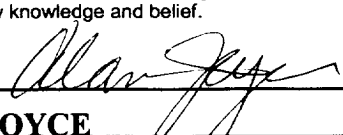

<sup>23</sup> POD <b>1717050</b>	<sup>24</sup> POD ULSTR Location and Description
-------------------------------------	--


V. Well Completion Data

<sup>25</sup> Spud Date	<sup>26</sup> Ready Date	<sup>27</sup> TD	<sup>28</sup> PBTD	<sup>29</sup> Perforations	<sup>30</sup> DHC, DC, MC
<sup>31</sup> Hole Size	<sup>32</sup> Casing & Tubing Size	<sup>33</sup> Depth Set		<sup>34</sup> Sacks Cement	

VI. Well Test Data

<sup>35</sup> Date New Oil	<sup>36</sup> Gas Delivery Date	<sup>37</sup> Test Date	<sup>38</sup> Test Length	<sup>39</sup> Tbg. Pressure	<sup>40</sup> Csg. Pressure
<sup>41</sup> Choke Size	<sup>42</sup> Oil	<sup>43</sup> Water	<sup>44</sup> Gas	<sup>45</sup> AOF	<sup>46</sup> Test Method

<sup>47</sup> I hereby certify that the rules of the Oil Conservation Division have been complied with and that the information given above is true and complete to the best of my knowledge and belief. Signature:  Printed name: <b>ALAN JOYCE</b> Title: <b>ATTORNEY IN FACT</b> Date: <b>OCTOBER 25, 2000</b> Phone: <b>618-943-2227</b>		<b>OIL CONSERVATION DIVISION</b> Approved by:  Title: <b>FIELD REPRESENTATIVE</b> Approval Date:	
---	--	---	--

<sup>48</sup> If this is a change of operator fill in the OGRID number and name <b>SDX Resources, Inc. 020451</b>		
Previous Operator Signature 	Title <b>John Pool</b> Vice President	Date <b>11/01/00</b>

Scale 160, Lat 40