

NEW MEXICO
OIL CONSERVATION COMMISSION

Gas Well Plat

OBD-1

Date October 27, 1953

Olsen Blount Drilling Co. Gutman 18 1
Operator Lease Well No.

Name of Producing Formation Yates Pool Jalco

No. Acres Dedicated to the Well 80

SECTION 18 TOWNSHIP 25S RANGE 37E

		18 Olsen Blount Drilling Co. • 4, SR 2 (Jalco oil) Gutman 18	
		Olsen Blount Drilling Co. * 1 • 3 MSL (Jalco oil well) Gutman 18	

I hereby certify that the information given above is true and complete to the best of my knowledge.

Name James Watson
Position Geological Engineer
Representing Olsen Blount Drilling Co.
Address Drawer 'Z' Jal, New Mexico

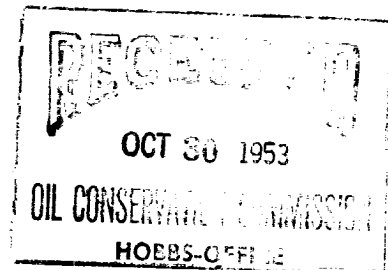
(over)

INSTRUCTIONS

1. Is this gas well a dual completion? Yes _____ No _____
2. If the answer to Question 1 is Yes, are there any other dually completed wells within the dedicated acreage? Yes _____ No _____

A separate plat must be filed for each gas well, outlining the area dedicated to such well and showing the location of all other wells (oil and gas) within the outlined area.

Mail in duplicate to the district office for the district in which the well is located.



NEW MEXICO
OIL CONSERVATION COMMISSION

Gas Well Plat

070-1

Date October 27, 1933

Olsen Blount Drilling Co. Outman 18 1
Operator Lease Well No.

Name of Producing Formation Yates Pool Jalco
x

No. Acres Dedicated to the Well 80

SECTION 18 TOWNSHIP 25S RANGE 37E

		18 Olsen Blount Oil Co. • 2	
		Outman 18	
		Olsen Blount Drilling Co. * 1 • 3	
		Outman 18	

I hereby certify that the information given above is true and complete to the best of my knowledge.

Name Dewey Watson
Position Geological Engineer
Representing Olsen Blount Drilling Co.
Address Traver "B" Jal, New Mexico

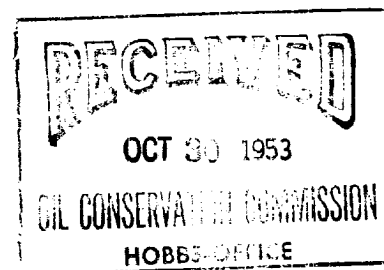
(over)

INSTRUCTIONS

1. Is this gas well a dual completion? Yes _____ No x
2. If the answer to Question 1 is Yes, are there any other dually completed wells within the dedicated acreage? Yes _____ No _____

A separate plat must be filed for each gas well, outlining the area dedicated to such well and showing the location of all other wells (oil and gas) within the outlined area.

Mail in duplicate to the district office for the district in which the well is located.



NEW MEXICO
OIL CONSERVATION COMMISSION

Gas Well Plat

OBD-1

Date October 27, 1953

Olsen Blount Drilling Co. Gutman 18 1
Operator Lease Well No.

Name of Producing Formation Yates Pool Jalco

x

No. Acres Dedicated to the Well 80

SECTION 18 TOWNSHIP 25S RANGE 37E

		18 Olsen Blount Oil Co. • 2 Gutman 18	
		Olsen Blount Drlg. Co. • 1 • 3 Gutman 18	

I hereby certify that the information given above is true and complete to the best of my knowledge.

Name Dwight Watson
Position Geological Engineer
Representing Olsen Blount Drilling Co.
Address Drawer 'Z' Jal, New Mexico

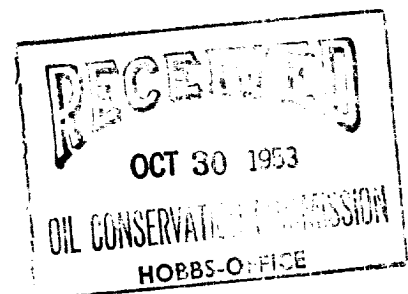
(over)

INSTRUCTIONS

1. Is this gas well a dual completion? Yes____ No____
2. If the answer to Question 1 is Yes, are there any other dually completed wells within the dedicated acreage? Yes _____ No _____

A separate plat must be filed for each gas well, outlining the area dedicated to such well and showing the location of all other wells (oil and gas) within the outlined area.

Mail in duplicate to the district office for the district in which the well is located.



NEW MEXICO
OIL CONSERVATION COMMISSION

Gas Well Plat

OBD-1

Date October 27, 1953

Olsen Blount Drilling Co. Gutman 18 1
Operator Lease Well No.

Name of Producing Formation Yates Pool Jalco

x

No. Acres Dedicated to the Well 80

SECTION 18 TOWNSHIP 25S RANGE 37E

		18 Olsen Blount Drilling Co. 2 Gutman 18	
		Olsen Blount Drilling Co. 1 3 Gutman 18	

I hereby certify that the information given above is true and complete to the best of my knowledge.

Name Darrey Watson
Position Geological Engineer
Representing Olsen Blount Drilling Co.
Address Drawer 'Z' Jal, New Mexico

(over)

INSTRUCTIONS

1. Is this gas well a dual completion? Yes____ No____
2. If the answer to Question 1 is Yes, are there any other dually completed wells within the dedicated acreage? Yes _____ No _____

A separate plat must be filed for each gas well, outlining the area dedicated to such well and showing the location of all other wells (oil and gas) within the outlined area.

Mail in duplicate to the district office for the district in which the well is located.

