

**NEW MEXICO OIL CONSERVATION COMMISSION
WELL LOCATION AND ACREAGE DEDICATION PLAT**

Form C-102
Supersedes C-128
Effective 1-1-65

All distances must be from the outer boundaries of the Section.

Operator Lewis B. Burleson, Inc.			Lease Hadfield		Well No. 1
Unit Letter 0	Section 21	Township 25-S	Range 37-E	County Lea	
Actual Postage Location of Well: 660 feet from the south line and 1980 feet from the east line					
Ground Level Elev. 3051	Producing Formation Yates		Pool Jalmat Yates - 7 Rivers		Dedicated Acreage: 40 Acres

1. Outline the acreage dedicated to the subject well by colored pencil or hachure marks on the plat below.
2. If more than one lease is dedicated to the well, outline each and identify the ownership thereof (both as to working interest and royalty).
3. If more than one lease of different ownership is dedicated to the well, have the interests of all owners been consolidated by communitization, unitization, force-pooling, etc?

☐ Yes ☐ No If answer is "yes," type of consolidation _____

If answer is "no," list the owners and tract descriptions which have actually been consolidated. (Use reverse side of this form if necessary.) _____

No allowable will be assigned to the well until all interests have been consolidated (by communitization, unitization, forced-pooling, or otherwise) or until a non-standard unit, eliminating such interests, has been approved by the Commission.

CERTIFICATION

I hereby certify that the information contained herein is true and complete to the best of my knowledge and belief.

Name *Steve Burleson*

Position **Vice-President**

Company **Lewis B. Burleson, Inc.**


Date **3-16-87**

I hereby certify that the well location shown on this plat was plotted from field notes of actual surveys made by me or under my supervision, and that the same is true and correct to the best of my knowledge and belief.

Date Surveyed _____

Registered Professional Engineer
and Licensed Surveyor

Certificate No. _____



**NEW MEXICO OIL CONSERVATION COMMISSION
WELL LOCATION AND ACREAGE DEDICATION PLAT**

Form C-102
Supersedes C-128
Effective 1-1-65

All distances must be from the outer boundaries of the Section.

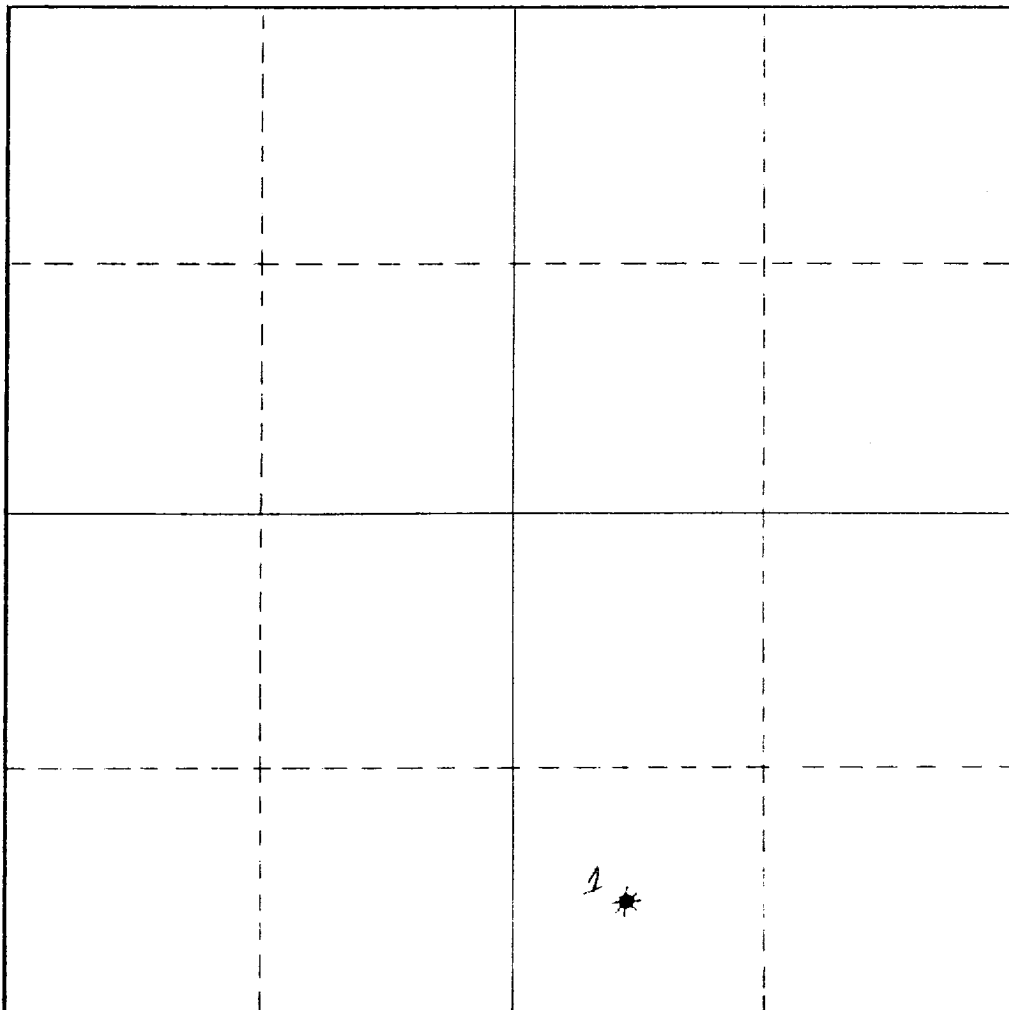
Operator Lewis B. Burleson, Inc.			Lease Hadfield		Well No. 1
Unit Letter 0	Section 21	Township 25-S	Range 37-E	County Lea	
Actual Footage Location of Well: <div style="display: flex; justify-content: space-between; align-items: center;"> 660 feet from the south line and 1980 feet from the east line </div>					
Ground Level Elev. 3051	Producing Formation Yates		Pool Jalmat (Gas)		Dedicated Acreage: 40 Acres

1. Outline the acreage dedicated to the subject well by colored pencil or hatchure marks on the plat below.
2. If more than one lease is dedicated to the well, outline each and identify the ownership thereof (both as to working interest and royalty).
3. If more than one lease of different ownership is dedicated to the well, have the interests of all owners been consolidated by communitization, unitization, force-pooling, etc?

☐ Yes ☐ No If answer is "yes," type of consolidation _____

If answer is "no," list the owners and tract descriptions which have actually been consolidated. (Use reverse side of this form if necessary.) _____

No allowable will be assigned to the well until all interests have been consolidated (by communitization, unitization, forced-pooling, or otherwise) or until a non-standard unit, eliminating such interests, has been approved by the Commission.



CERTIFICATION

I hereby certify that the information contained herein is true and complete to the best of my knowledge and belief.

Steven L. Burleson

Name **Steven L. Burleson**
Vice-President

Position
Lewis B. Burleson, Inc.

Company
Dec. 30, 1986

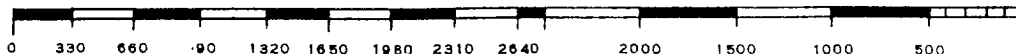
Date

I hereby certify that the well location shown on this plat was plotted from field notes of actual surveys made by me or under my supervision, and that the same is true and correct to the best of my knowledge and belief.

Date Surveyed

Registered Professional Engineer
or Civil Land Surveyor

Certificate No.



NEW MEXICO OIL CONSERVATION COMMISSION
WELL LOCATION AND ACREAGE DEDICATION PLAT

Form C-102
 Supersedes C-128
 Effective 1-4-65

All distances must be from the outer boundaries of the Section.

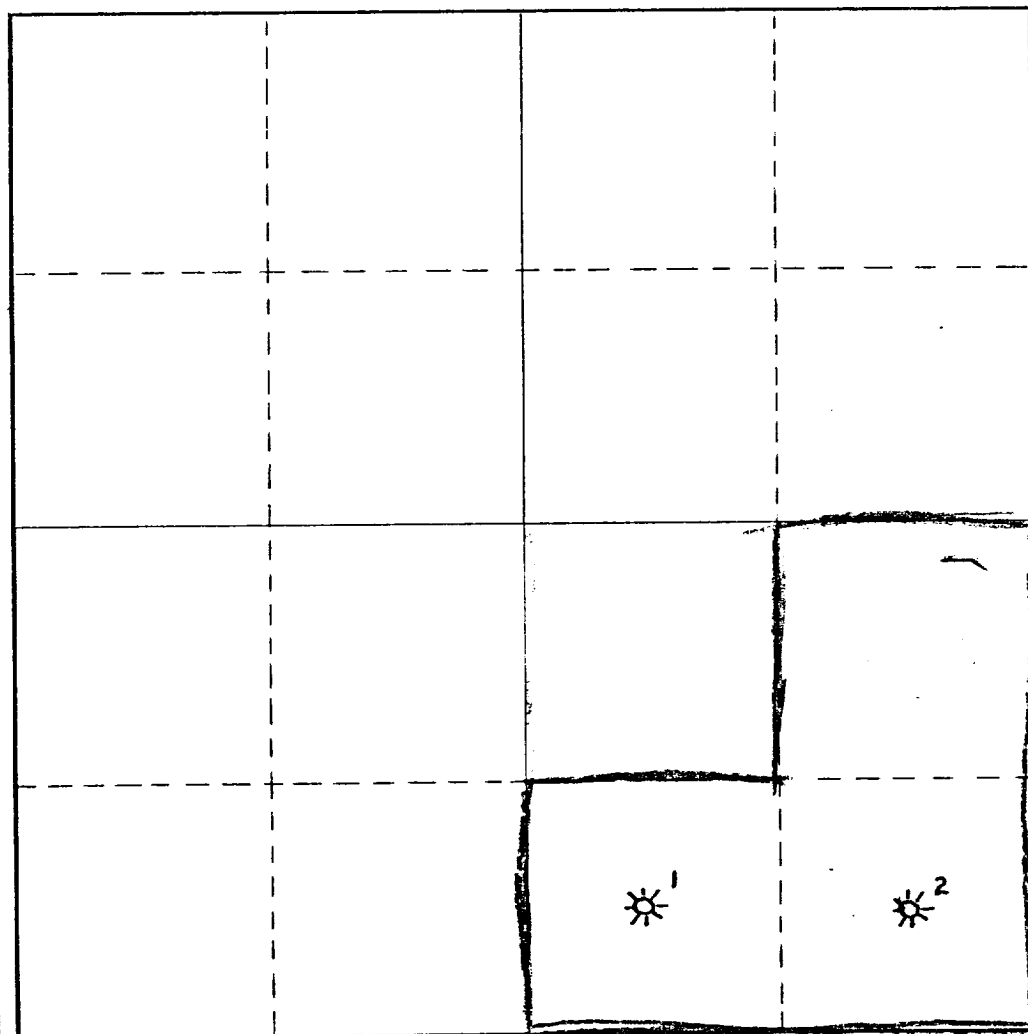
Operator Burleson and Huff			Lease Hadfield		Well No. 1
Unit Letter 0	Section 21	Township 25	Range 37	County Lea	
Actual Footage Location of Well: 1980 feet from the East line and 660 feet from the South line					
Ground Level Elev. 3050	Producing Formation Yates		Pool Jalmat		Dedicated Acreage: 120 Acres

1. Outline the acreage dedicated to the subject well by colored pencil or hachure marks on the plat below.
2. If more than one lease is dedicated to the well, outline each and identify the ownership thereof (both as to working interest and royalty).
3. If more than one lease of different ownership is dedicated to the well, have the interests of all owners been consolidated by communitization, unitization, force-pooling, etc?

☐ Yes ☐ No If answer is "yes," type of consolidation _____

If answer is "no," list the owners and tract descriptions which have actually been consolidated. (Use reverse side of this form if necessary.) _____

No allowable will be assigned to the well until all interests have been consolidated (by communitization, unitization, forced-pooling, or otherwise) or until a non-standard unit, eliminating such interests, has been approved by the Commission.



CERTIFICATION

I hereby certify that the information contained herein is true and complete to the best of my knowledge and belief.

Name

Partner

Position

Burleson and Huff

Company

November 14, 1974

Date

I hereby certify that the well location shown on this plat was plotted from field notes of actual surveys made by me or under my supervision, and that the same is true and correct to the best of my knowledge and belief.

Date Surveyed

Registered Professional Engineer
 and/or Land Surveyor

Certificate No.

RECEIVED

NOV 1 1971
OIL CONCENTRATION COMM.
WELLS, N. M.

NEW MEXICO
OIL CONSERVATION COMMISSION

Form C-128

Well Location and/or Gas Proration Plat

Date December 7, 1956

Operator E. G. Rodman

Lease Hadfield

Well No. 1 Section 21 Township 25S Range 37E NMPM

Located 1980 Feet From East Line, 660 Feet From South Line,

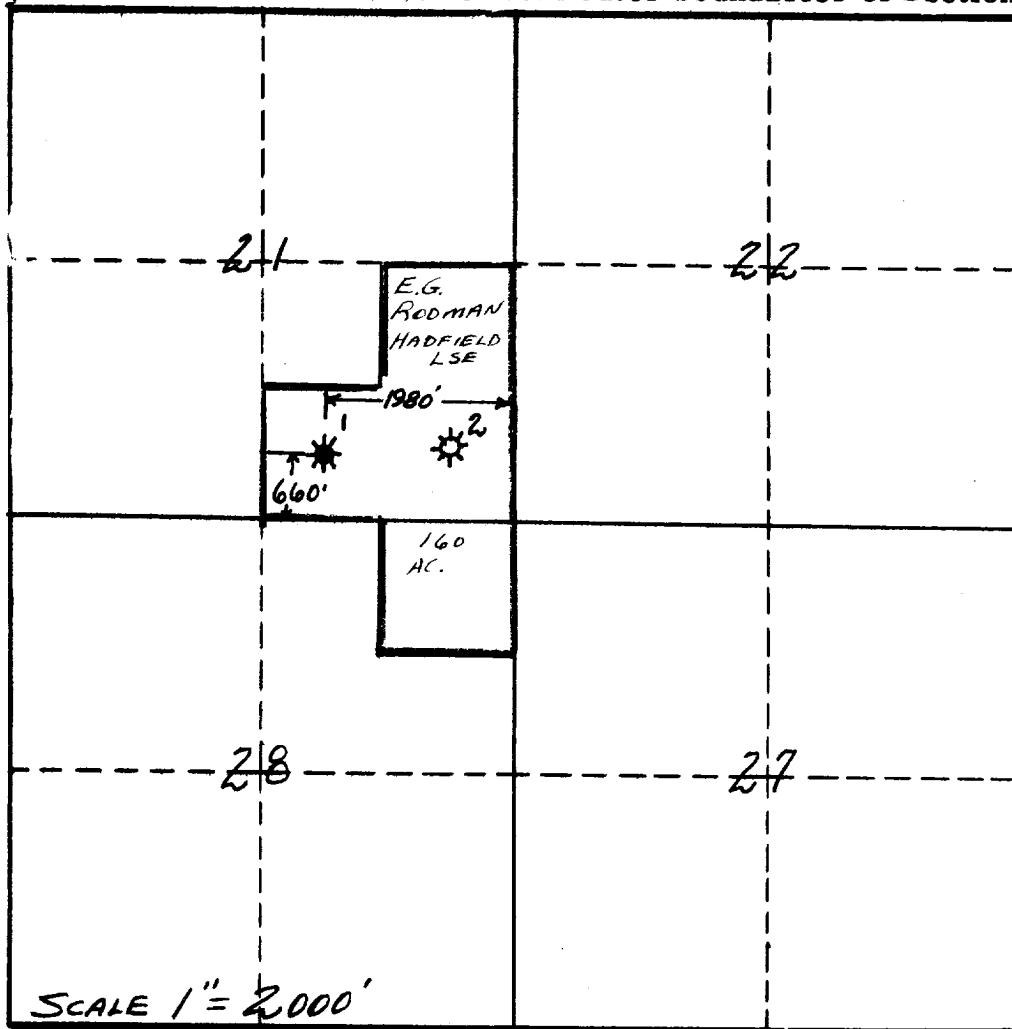
Lea

County, New Mexico. G. L. Elevation _____

Name of Producing Formation YATES Pool Jalmat Dedicated Acreage 1/2 of 160

UNDIVIDED

(Note: All distances must be from outer boundaries of Section)



NOTE

This section of form is to be used for gas wells only.



1. Is this Well a Dual Comp.? Yes No.
2. If the answer to Question 1 is yes, are there any other dually completed wells within the dedicated acreage? Yes No.

Name Earl Rodman
Position ENGINEER
Representing E. G. RODMAN
Address Box 591 ODESSA TEX.

This is to certify that the above plat was prepared from field notes of actual surveys made by me or under my supervision and that the same are true and correct to the best of my knowledge and belief.

Date Surveyed 1956
Earl Rodman
Registered Professional Engineer and/or Land Surveyor

NEW MEXICO
OIL CONSERVATION COMMISSION

Gas Well Plat

Date FEB 8 1954

E. G. RODMAN
Operator

HADFIELD
Lease


1
Well No.

Name of Producing Formation YATES Pool LANGMAT GAS

No. Acres Dedicated to the Well 40

SECTION 21 TOWNSHIP 25-S RANGE 37-E

Handwritten notes on the grid:

- Top center: R-608
- Middle left: 1/4 SECTION 21
- Bottom left: 1/4 SE 1/4, 50.14, 1/4
- Bottom center: 
- Bottom right: 11, 2

I hereby certify that the information given above is true and complete to the best of my knowledge.

Name Earl Rodman
Position ENGINEER
Representing E. G. RODMAN
Address Box 591, ODESSA TEX.

(over)

INSTRUCTIONS

1. Is this gas well a dual completion? Yes ____ No ____
2. If the answer to Question 1 is Yes, are there any other dually completed wells within the dedicated acreage? Yes _____ No _____

A separate plat must be filed for each gas well, outlining the area dedicated to such well and showing the location of all other wells (oil and gas) within the outlined area.

Mail in duplicate to the district office for the district in which the well is located.