

NEW MEXICO OIL CONSERVATION COMMISSION
Well Location and Acreage Dedication Plat

Section A.

Date 8-29-58

Operator Tidewater Oil Company Lease A. B. Coates "C"
Well No. 1 Unit Letter F Section 24 Township 25S Range 37N
Located 1980 Feet From North Line, 1980 Feet From West
County Lea G. L. Elevation 3077 Dedicated Acreage 320
Name of Producing Formation Glorietta Pool Justis

1. Is the Operator the only owner* in the dedicated acreage outlined on the plat below
Yes _____ No x.
2. If the answer to question one is "no," have the interests of all the owners been consolidated by communitization agreement or otherwise? Yes x No _____. If answer "yes," Type of Consolidation Communitization
3. If the answer to question two is "no," list all the owners and their respective interests below:

Owner

Land Description

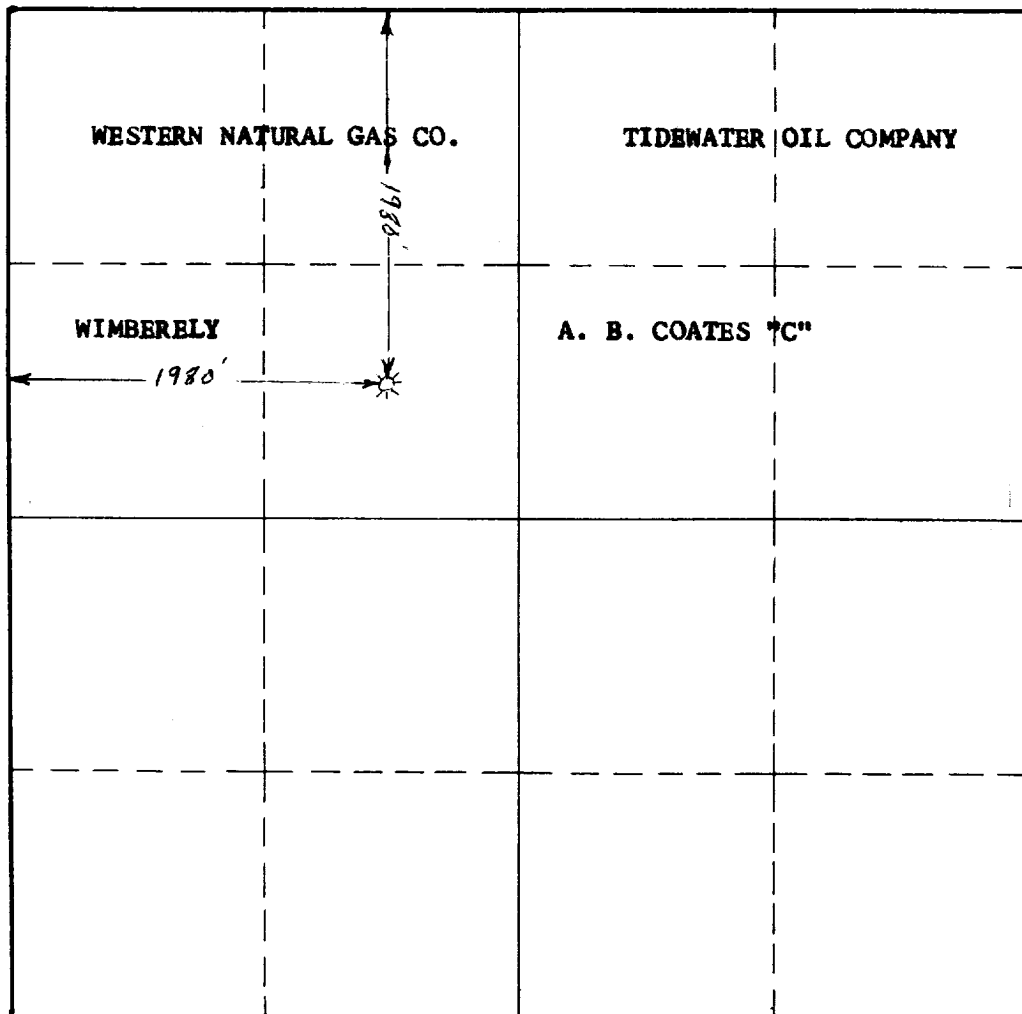
Western Natural Gas Co.

the north 1/2 & SW 1/4 of NW 1/4, 24-25S-

Tidewater Oil Co.

the SW 1/4 of NW 1/4 & NE 1/4 of 24-25S-1

Section B



This is to certify that the information in Section A above is true and complete to the best of my knowledge and belief.

Tidewater Oil Company

(Operator)

Chas. Hogue
(Representative)

Box 547 Hobbs, New Mexico
Address

This is to certify that the well location shown on the plat in Section B was plotted from field notes of actual surveys made by me or under my supervision and that the same is true and correct to the best of my knowledge and belief.

Date Surveyed 1/11/51

Charles P. Miller

Registered Professional
Engineer and/or Land Surveyor.

Certificate No. _____

(See instructions for completing this form on the reverse side)

INSTRUCTIONS FOR COMPLETION:

1. Operator shall furnish and certify to the information called for in Section A.
2. Operator shall outline the dedicated acreage for both oil and gas wells on the plat in Section B.
3. A registered professional engineer or land surveyor registered in the State of New Mexico or approved by the Commission shall show on the plat the location of the well and certify this information in the space provided.
4. All distances shown on the plat must be from the outer boundaries of Section.
5. If additional space is needed for listing owners and their respective interests as required in question 3, Section A, please use space below

* "Owner" means the person who has the right to drill into and to produce from any pool and to appropriate the production either for himself or for himself and another. (65-3-29 (e) NMSA 1953 Comp.)

NEW MEXICO OIL CONSERVATION COMMISSION
Well Location and Acreage Dedication Plat

HOBBS OFFICE 000
Date Nov. 29, 1957

Section A.

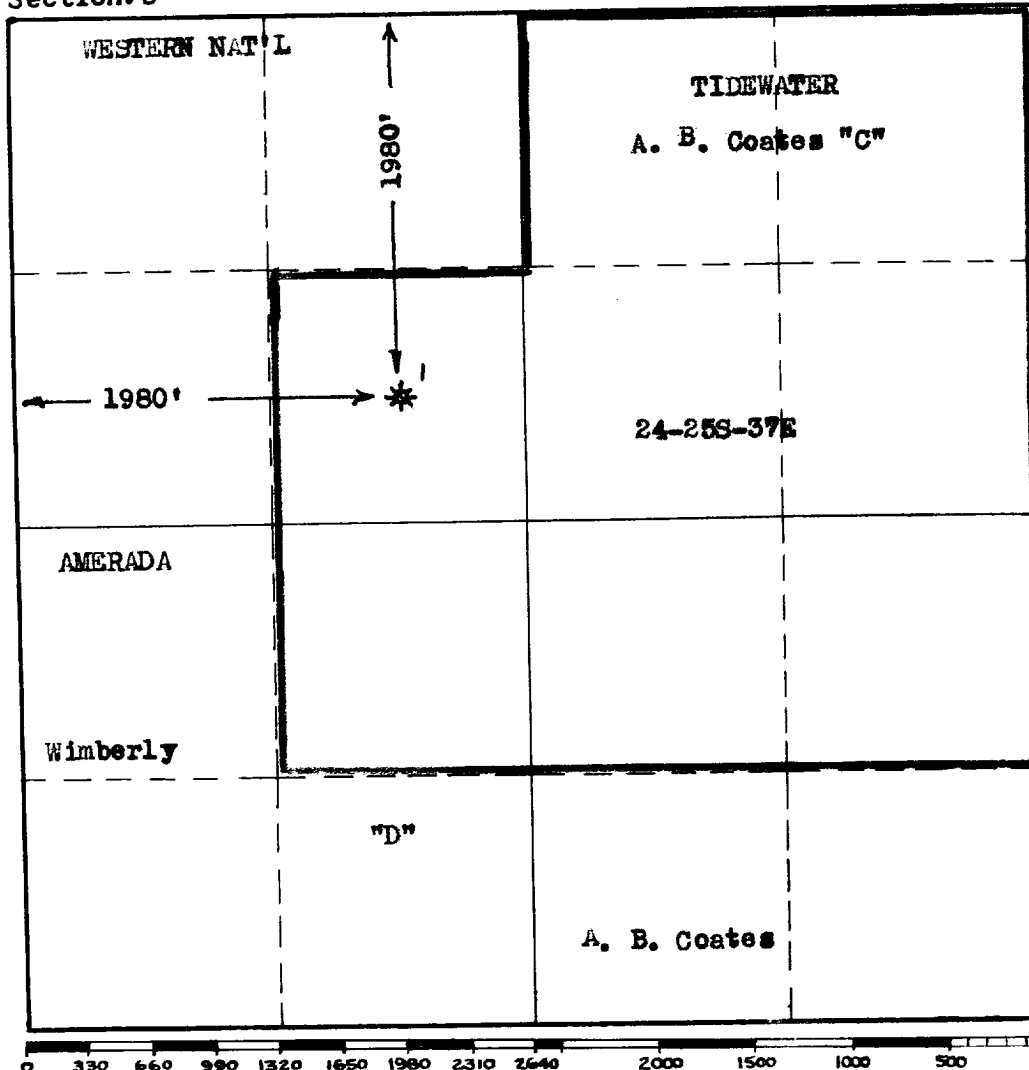
Operator Tidewater Oil Company Lease A. B. Coates "C" 1957 NOV 29 PM 3:35
Well No. 1 Unit Letter F Section 24 Township 25S Range 37E NMPM
Located 1980 Feet From North Line, 1980 Feet From West Line
County Lea G. L. Elevation 3077 Dedicated Acreage 320 Acres
Name of Producing Formation Paddock Pool Justis Gas Pool

1. Is the Operator the only owner* in the dedicated acreage outlined on the plat below?
Yes X No .
2. If the answer to question one is "no," have the interests of all the owners been consolidated by communitization agreement or otherwise? Yes No . If answer is "yes," Type of Consolidation
3. If the answer to question two is "no," list all the owners and their respective interests below:

Owner

Land Description

Section B



This is to certify that the information in Section A above is true and complete to the best of my knowledge and belief.

Tidewater Oil Company
(Operator)

E. W. Hogue
(Representative)

E. W. Hogue
Box 547, Hobbs, New Mexico
Address

This is to certify that the well location shown on the plat in Section B was plotted from field notes of actual surveys made by me or under my supervision and that the same is true and correct to the best of my knowledge and belief.

Date Surveyed

Registered Professional
Engineer and/or Land Surveyor.

Certificate No.

(See instructions for completing this form on the reverse side)

INSTRUCTIONS FOR COMPLETION:

1. Operator shall furnish and certify to the information called for in Section A.
2. Operator shall outline the dedicated acreage for both oil and gas wells on the plat in Section B.
3. A registered professional engineer or land surveyor registered in the State of New Mexico or approved by the Commission shall show on the plat the location of the well and certify this information in the space provided.
4. All distances shown on the plat must be from the outer boundaries of Section.
5. If additional space is needed for listing owners and their respective interests as required in question 3, Section A, please use space below

* "Owner" means the person who has the right to drill into and to produce from any pool and to appropriate the production either for himself or for himself and another. (65-3-29 (e) NMSA 1953 Comp.)

NEW MEXICO
OIL CONSERVATION COMMISSION

Gas Well Plat

Date 11-12-55

Tide Water Associated Oil Company

Coates "C"

1

Operator

Lease

Well No.

Name of Producing Formation Paddock

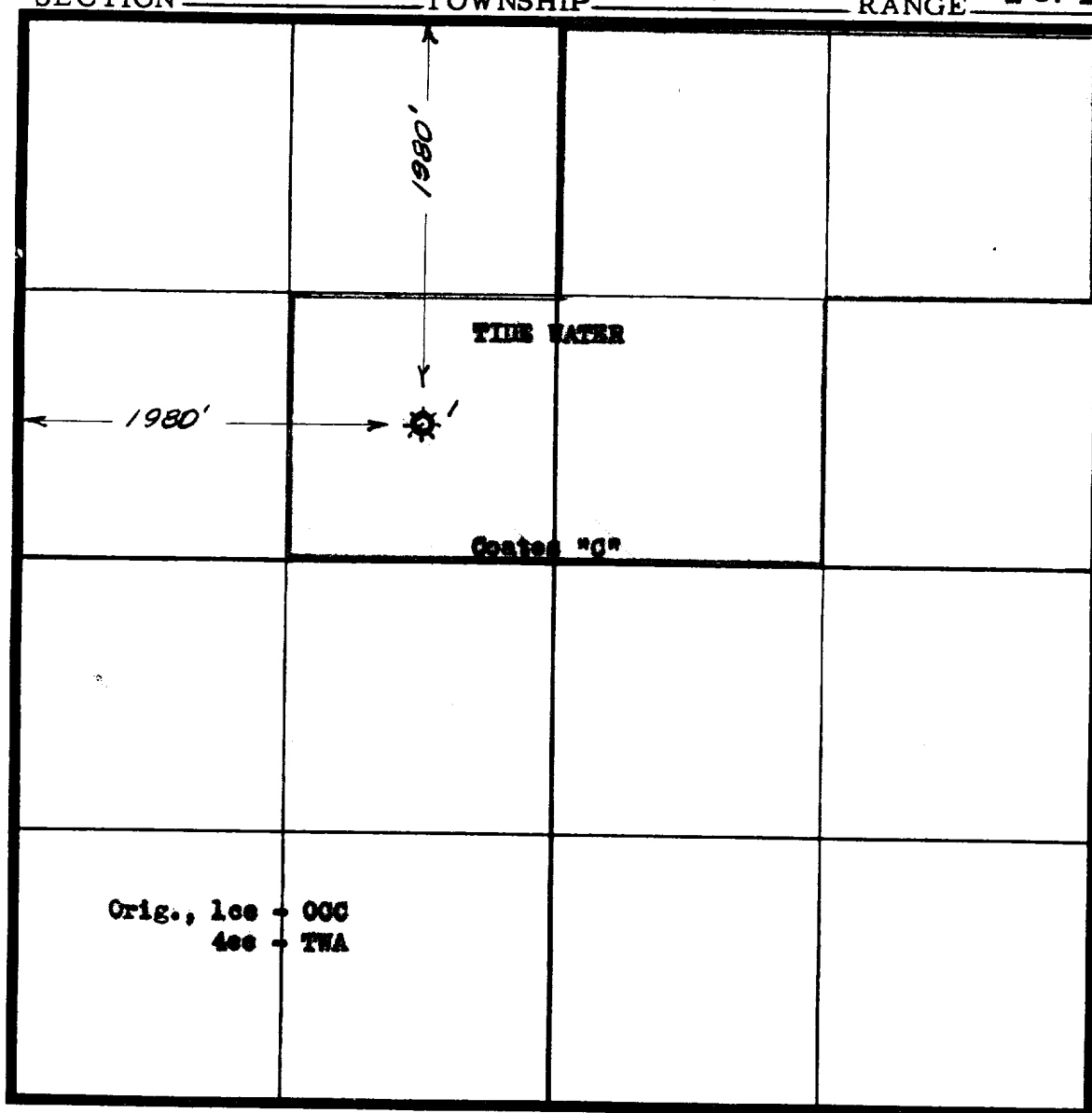
Pool Justis

No. Acres Dedicated to the Well 160

SECTION 34

TOWNSHIP T-25-S

RANGE R-37-E



I hereby certify that the information given above is true and complete to the best of my knowledge.

Name H.P. Shackelford

Position District Foreman

Representing Tide Water Assoc. Oil Co.

Address Box 547, Hobbs, New Mexico


(over)

INSTRUCTIONS

1. Is this gas well a dual completion? Yes ☒ No
2. If the answer to Question 1 is Yes, are there any other dually completed wells within the dedicated acreage? Yes No ☒

A separate plat must be filed for each gas well, outlining the area dedicated to such well and showing the location of all other wells (oil and gas) within the outlined area.

Mail in duplicate to the district office for the district in which the well is located.



NEW MEXICO
OIL CONSERVATION COMMISSION

Gas Well

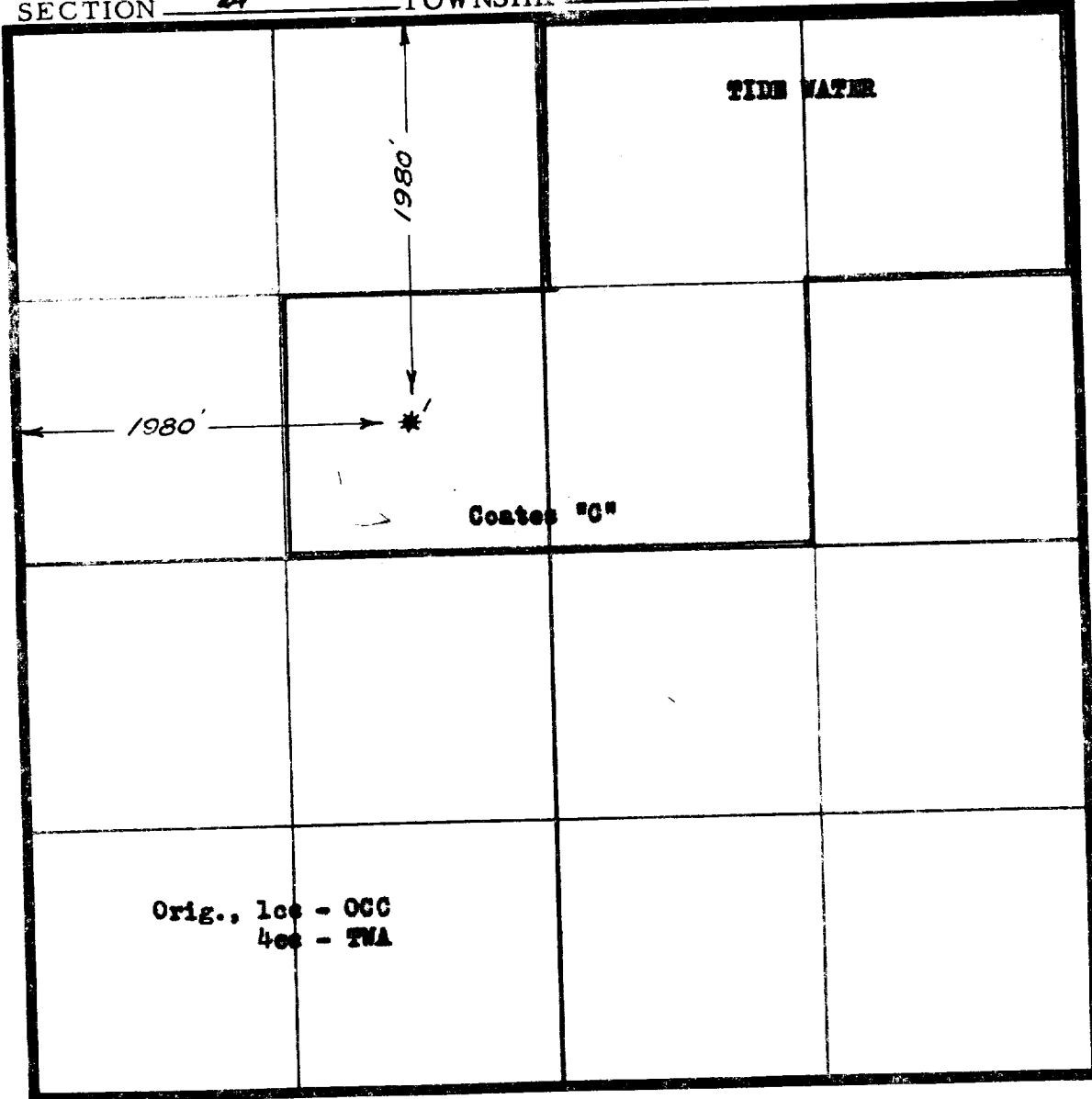
Date October 26,

Tide Water Associated Oil Company Coates "C" 1
Operator Lease Well No.

Name of Producing Formation Green Pool Undesignated

No. Acres Dedicated to the Well 160

SECTION 24 TOWNSHIP T-25-S RANGE R-37-E



I hereby certify that the information given above is true and complete to the best of my knowledge.

Name H.P. Shackelford
Position District Foreman
Representing Tide Water Assoc. Oil Co.
Address Box 547, Hobbs, New Mexico

(over)

INSTRUCTIONS

1. Is this gas well a dual completion? Yes X No I
2. If the answer to Question 1 is Yes, are there any other dually completed wells within the dedicated acreage? Yes _____ No _____

A separate plat must be filed for each gas well, outlining the area dedicated to such well and showing the location of all other wells (oil and gas) within the outlined area.

Mail in duplicate to the district office for the district in which the well is located.

