

NO. OF COPIES RECEIVED		
DISTRIBUTION		
DATE		
FILE		
S.G.S.		
AND OFFICE		
OPERATOR		

NEW MEXICO OIL CONSERVATION COMMISSION

Form C-103
Supersedes Old
C-102 and C-103
Effective 1-1-65

SUNDRY NOTICES AND REPORTS ON WELLS <small>(DO NOT USE THIS FORM FOR PROPOSALS TO DRILL OR TO RE-OPEN OR PLUG BACK TO A DIFFERENT RESERVOIR. USE "APPLICATION FOR PERMIT TO DRILL" (FORM C-101) FOR SUCH PROPOSALS.)</small>		5a. Indicate Type of Lease State <input type="checkbox"/> Fee <input checked="" type="checkbox"/>
		5. State Oil & Gas Lease No.
OIL WELL <input checked="" type="checkbox"/> GAS WELL <input type="checkbox"/> OTHER <input type="checkbox"/>		7. Unit Agreement Name
Name of Operator		6. Farm or Lease Name
Atlantic Richfield Company		Wimberly WN
Address of Operator		9. Well No.
P. O. Box 1710, Hobbs, New Mexico 88240		2
Location of Well		10. Field and Pool, or Wildcat
UNIT LETTER <u>C</u> <u>660</u> FEET FROM THE <u>North</u> LINE AND <u>1980</u> FEET FROM THE <u>West</u> LINE, SECTION <u>24</u> TOWNSHIP <u>25S</u> RANGE <u>37E</u> NMPM.		Justis Montoya
15. Elevation (Show whether DF, RT, GR, etc.)		12. County
3078' GR		Lea

Check Appropriate Box To Indicate Nature of Notice, Report or Other Data
 NOTICE OF INTENTION TO: SUBSEQUENT REPORT OF:



REFORM REMEDIAL WORK <input type="checkbox"/> IMPROVINGLY ABANDON <input type="checkbox"/> PLUG OR ALTER CASING <input type="checkbox"/> OTHER <input type="checkbox"/>	Justis Montoya zone only PLUG AND ABANDON <input checked="" type="checkbox"/> CHANGE PLANS <input type="checkbox"/>	REMEDIAL WORK <input type="checkbox"/> COMMENCE DRILLING OPNS. <input type="checkbox"/> CASING TEST AND CEMENT JOBS <input type="checkbox"/> OTHER <input type="checkbox"/>	ALTERING CASING <input type="checkbox"/> PLUG AND ABANDONMENT <input type="checkbox"/>
--	---	--	---

Describe Proposed or Completed Operations (Clearly state all pertinent details, and give pertinent dates, including estimated date of starting any proposed work) SEE RULE 1103.

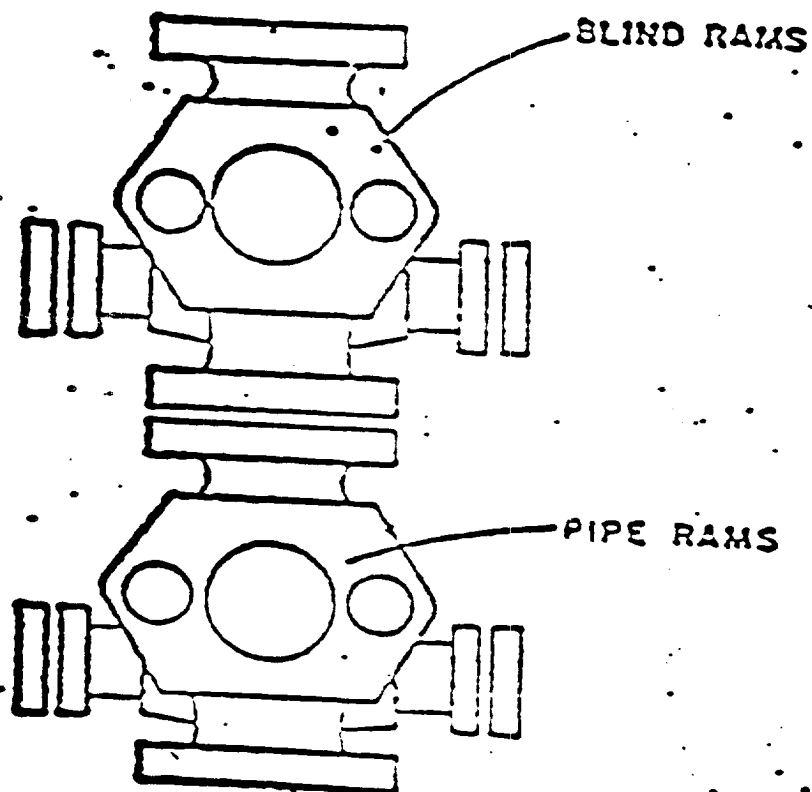
D 8235', PBD 6919'. Presently completed in Justis Montoya perms 6851-6917'. The Justis Montoya is depleted & producing 100% water. Propose to P&A the Montoya and recompleat in the Justis Tubb Drinkard in the following manner:
 . Rig up, kill well, POH w/completion assy, install BOP.
 . Set cmt retr @ 6800'.
 . Squeeze Justis Montoya perms 6851-6917' w/200 sx Cl C cont'g 4% gel.

Note Recompleat to Justis Tubb Drinkard reported separately on Form C-101.

I hereby certify that the information above is true and complete to the best of my knowledge and belief.

SIGNED BY  TITLE <u>Dist. Dirg. Supt.</u>	DATE <u>4/18/77</u>
APPROVED BY  TITLE _____	DATE _____

APR 21 1977



ATLANTIC RICHFIELD COMPANY
Blow Out Preventer Program

Lease Name Wimberly WN

Well No. 2

Location 660' FNL & 1980' FWL
Sec 24-25S-37E, Lea County

BOP to be tested before installed on well and will be maintained in good working condition during drilling. All wellhead fittings to be of sufficient pressure to operate in a safe manner.

1972
OIL CONSERVATION COMM.
HOBBS, N. M.