

NEW MEXICO OIL CONSERVATION COMMISSION

Santa Fe, New Mexico

NOTICE OF INTENTION TO DRILL

RECEIVED

JUN 18 1951

Notice must be given to the Oil Conservation Commission or its proper agent and approval obtained before drilling begins. If changes in the proposed plan are considered advisable, a copy of this notice showing such changes must be returned to the sender. Submit this notice in triplicate. One copy will be returned following approval. See additional instructions in Rules and Regulations of the Commission.

Jal., New Mexico

Place

6-14-51

Date

OIL CONSERVATION COMMISSION,
Santa Fe, New Mexico,

Gentlemen:

You are hereby notified that it is our intention to commence the drilling of a well to be known as

R. OLSEN

Company or Operator

Dyer

Lease

well No. 2 in NE NE

of Sec. 31, T. 25S, R. 37E, N. M., P. M., Langlie-Mattfield, Lea County.

N

The well is 560 feet (W) (S.) of the North line and 760 feet (E) of the East line of Sec 31-25S-37E

(Give location from section or other legal subdivision lines. Cross out wrong directions.)

If state land the oil and gas lease is No. Assignment No.

If patented land the owner is H. L. Dyer

Address


If government land the permittee is

Address

The lessee is R. Olsen

Address Drawer Z Jal., New Mexico

We propose to drill well with drilling equipment as follows: Rotary Tools



AREA 640 ACRES

LOCATE WELL CORRECTLY
From 0 to T.D.

The status of a bond for this well in conformance with Rule 89 of the General Rules and Regulations of the Commission is as follows: Blanket Bond

We propose to use the following strings of casing and to land or cement them as indicated:

Size of Hole	Size of Casing	Weight Per Foot	New or Second Hand	Depth	Landed or Cemented	Sacks Cement
10 3/4	8 5/8	24#	New	300	Cemented	200
7 7/8	5 1/2	15.5#	New	3150	Cemented	400-2nd Stage tool at approx. 1200'

If changes in the above plan become advisable we will notify you before cementing or landing casing. We estimate that the first productive oil or gas sand should occur at a depth of about 3150 feet.

Additional information:

Approved JUN 18 1951, 19____
except as follows:

Sincerely yours,

R. OLSEN

Company or Operator

By Dorey Watson

Position Geological Engineer

Send communications regarding well to:

Name R. Olsen

Address Drawer Z Jal., New Mexico

OIL CONSERVATION COMMISSION,

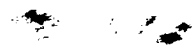
By Roy Yumbrough

Title Oil & Gas Inspector



1720

1720

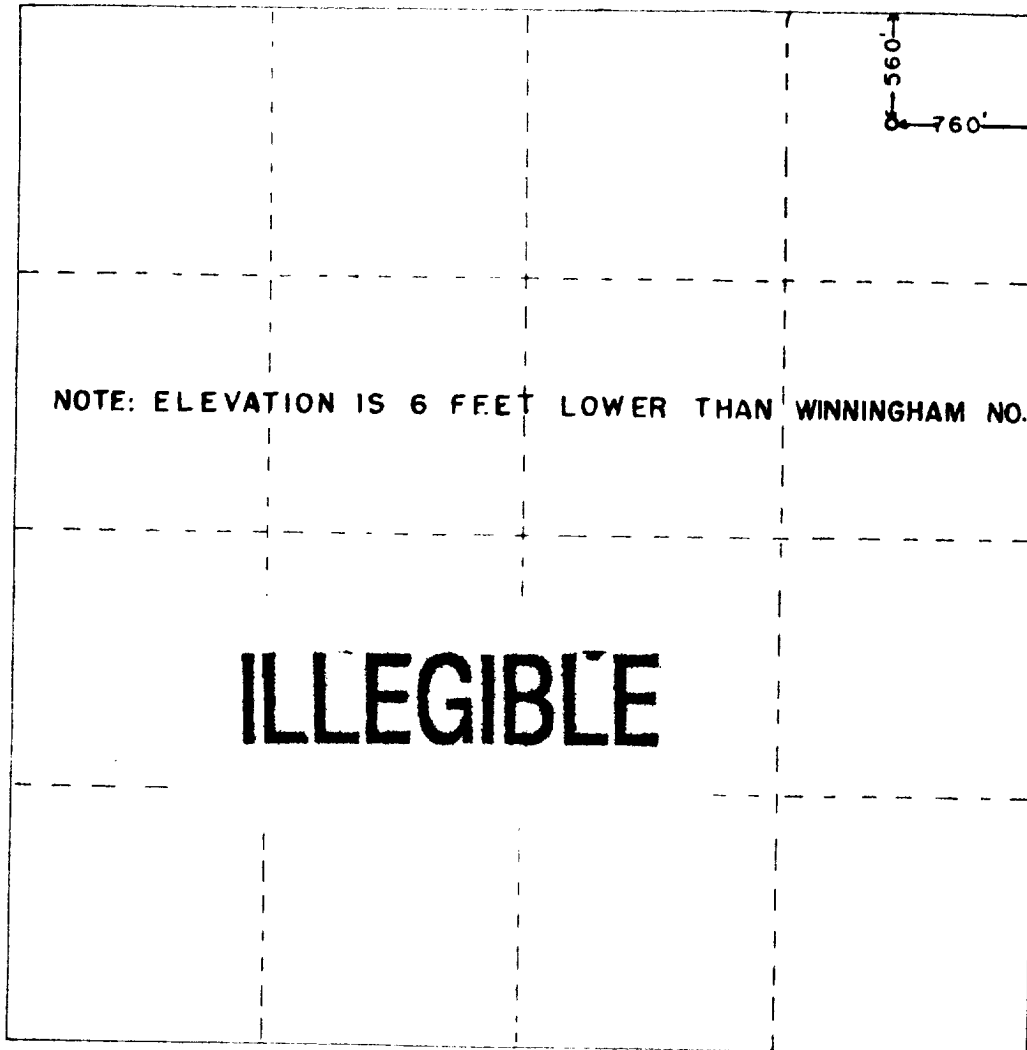


WELL LOCATION SURVEY PLAT

COMPANY R. OLSEN

LEASE DYER

WELL NO. 2



SEC. 31, TWP. 25 S., RGE. 37 E., N.M.P.M.

I HEREBY CERTIFY THAT THIS PLAT WAS MADE
FROM NOTES TAKEN IN THE FIELD BY ME AND THAT
THE SAME IS TRUE AND CORRECT TO THE BEST
OF MY KNOWLEDGE AND BELIEF

John W West

JOHN W. WEST, P E & L S NO. 676

JUNE 13, 1951