

Submit to Appropriate  
District Office  
State Lease - 4 copies  
Fee Lease - 3 copies

State of New Mexico  
Energy, Minerals and Natural Resources Department

Form C-102  
Revised 1-1-89

OIL CONSERVATION DIVISION

P.O. Box 2088

Santa Fe, New Mexico 87504-2088

DISTRICT I

P.O. Box 1980, Hobbs, NM 88240

DISTRICT II

P.O. Drawer DD, Artesia, NM 88210

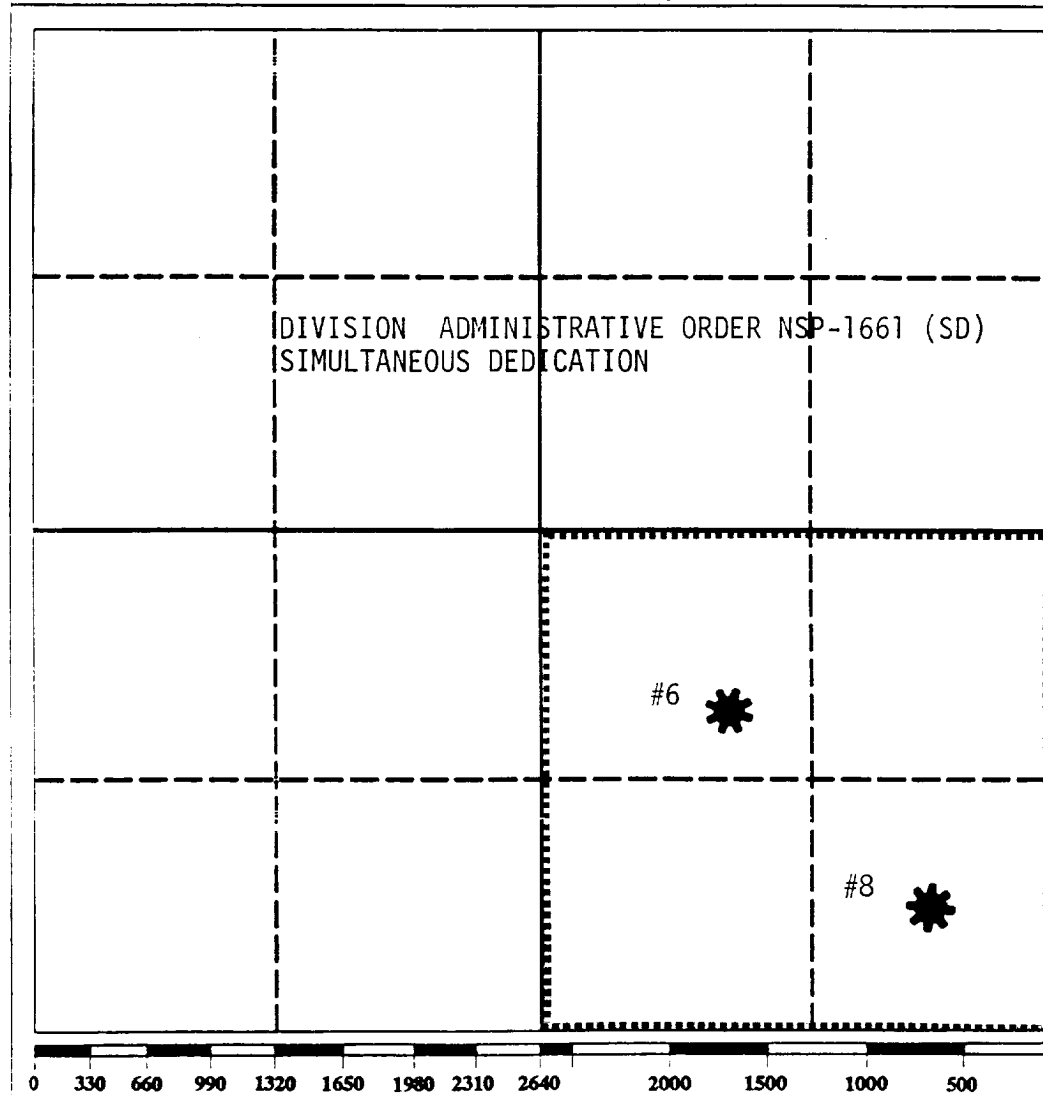
DISTRICT III

1000 Rio Brazos Rd., Aztec, NM 87410

WELL LOCATION AND ACREAGE DEDICATION PLAT

All Distances must be from the outer boundaries of the section

Operator MERIDIAN OIL INC.		Lease EL PASO TOM FEDERAL		Well No. 6
Unit Letter J	Section 33	Township 25-S	Range 33-E	County LEA
Actual Footage Location of Well: 1650 feet from the SOUTH line and 1650 feet from the EAST line				
Ground level Elev. 2998.2'	Producing Formation YATES-SEVEN RIVERS	Pool JALMAT TANSILL YATES SEVEN RIVERS		Dedicated Acreage: 160 Acres
<p>1. Outline the acreage dedicated to the subject well by colored pencil or hatchure marks on the plat below. (PRO GAS)</p> <p>2. If more than one lease is dedicated to the well, outline each and identify the ownership thereof (both as to working interest and royalty).</p> <p>3. If more than one lease of different ownership is dedicated to the well, have the interest of all owners been consolidated by communitization, unitization, force-pooling, etc.? <input type="checkbox"/> Yes <input type="checkbox"/> No If answer is "yes" type of consolidation _____</p> <p>If answer is "no" list the owners and tract descriptions which have actually been consolidated. (Use reverse side of this form if necessary.) _____</p> <p>No allowable will be assigned to the well until all interests have been consolidated (by communitization, unitization, forced-pooling, or otherwise) or until a non-standard unit, eliminating such interest, has been approved by the Division.</p>				



OPERATOR CERTIFICATION

I hereby certify that the information contained herein is true and complete to the best of my knowledge and belief.

Signature: *Maria L. Perez*  
Printed Name: MARIA L. PEREZ  
Position: PRODUCTION ASST.  
Company: MERIDIAN OIL INC.  
Date: 2-18-93

SURVEYOR CERTIFICATION

I hereby certify that the well location shown on this plat was plotted from field notes of actual surveys made by me or under my supervision, and that the same is true and correct to the best of my knowledge and belief.

Date Surveyed: \_\_\_\_\_  
Signature & Seal of Professional Surveyor: \_\_\_\_\_  
Certificate No.: \_\_\_\_\_

NSP-1661 SD

All distances must be from the outer boundaries of the Section.

Operator Alpha Twenty-One Production Company		Lease El Paso Tom Federal (Formerly Gregory "A" Federal #1)		Well No. 6
Section Letter J	Section 33	Township 25-SOUTH	Range 37-EAST	County Lea

Actual Footage Location of Well:

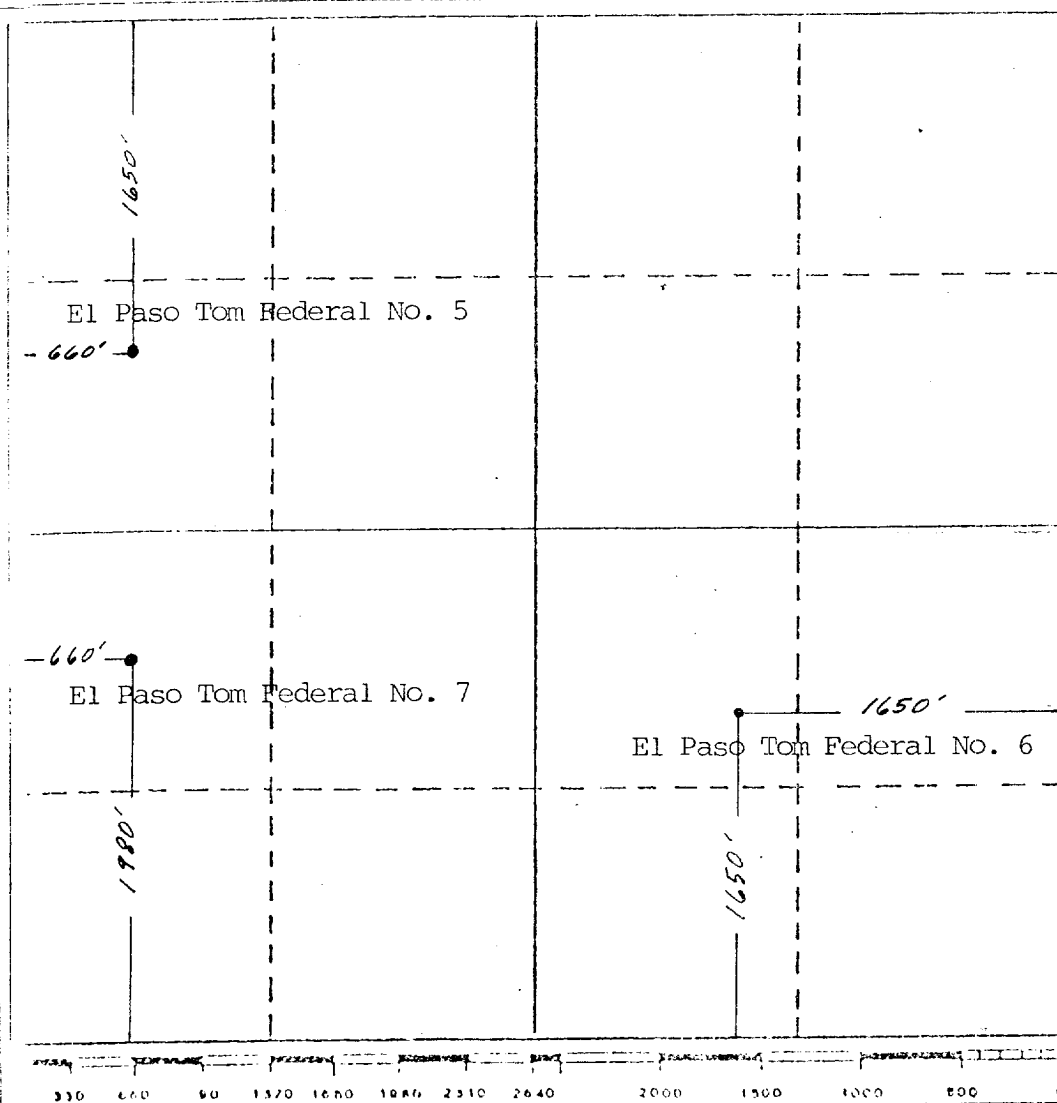
1650 feet from the SOUTH line and	1650 feet from the EAST line	Dedicated Acreage: 440 Acres
Ground Level Elev. 2998.2	Producing Formation Seven Rivers	Pool Jalmat Gas

1. Outline the acreage dedicated to the subject well by colored pencil or hatchure marks on the plat below.
2. If more than one lease is dedicated to the well, outline each and identify the ownership thereof (both as to working interest and royalty).
3. If more than one lease of different ownership is dedicated to the well, have the interests of all owners been consolidated by communitization, unitization, force-pooling, etc?

☐ Yes ☐ No If answer is "yes," type of consolidation \_\_\_\_\_

If answer is "no," list the owners and tract descriptions which have actually been consolidated. (Use reverse side of this form if necessary.) \_\_\_\_\_

No allowable will be assigned to the well until all interests have been consolidated (by communitization, unitization, forced-pooling, or otherwise) or until a non-standard unit, eliminating such interests, has been approved by the Division.



#### CERTIFICATION

I hereby certify that the information contained herein is true and complete to the best of my knowledge and belief.

*Michael D. Onéy*  
Name *By: John Cate*  
Michael D. Onéy

Position  
Drilling Superintendent

Company  
Alpha 21 Production Co.

Date  
May 3, 1984

I hereby certify that the well location shown on this plot was plotted from field notes of actual surveys made by me or under my supervision, and that the same is true and correct to the best of my knowledge and belief.

Date Surveyed

Registered Professional Engineer  
and/or Land Surveyor

Certificate No.

NEW MICO OIL CONSERVATION COMMISSION  
WELL LOCATION AND ACREAGE DEDICATION PLAT

Form C-122  
Supersedes C-12R  
Effective 1-1-65

All distances must be from the outer boundaries of the Section.

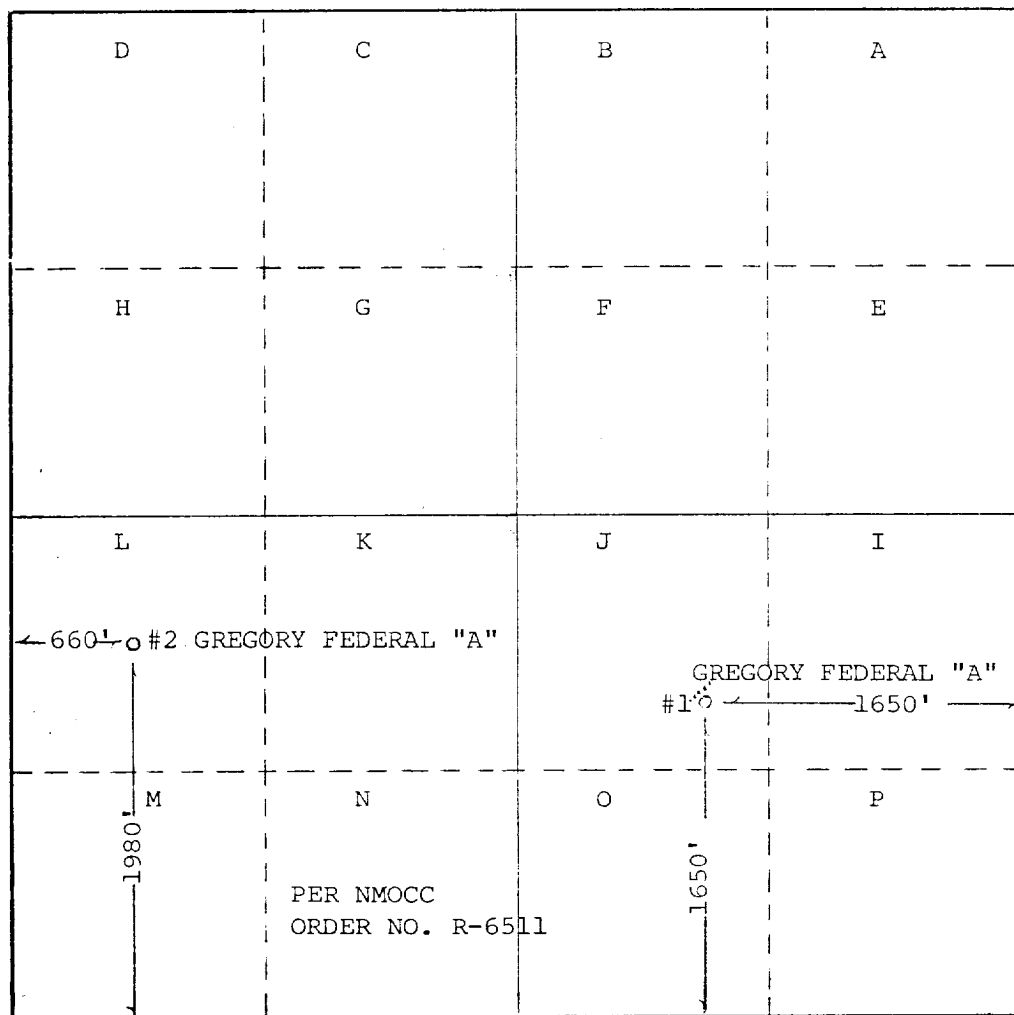
Operator <b>El Paso Natural Gas Company</b>			Lease <b>Gregory Federal "A" Federal</b>		Well No. <b>1</b>
Unit Letter <b>J</b>	Section <b>33</b>	Township <b>25-S</b>	Range <b>37-E</b>	County <b>Lea</b>	
Actual Footage Location of Well:					
<b>1650</b> feet from the <b>South</b> line and		<b>1650</b> feet from the <b>East</b> line			
Ground Level Elev. <b>2998.2</b>	Producing Formation <b>Seven Rivers</b>	Pool <b>Jalmat</b>	Dedicated Acreage: <b>440 Acres</b>		

1. Outline the acreage dedicated to the subject well by colored pencil or hatchure marks on the plat below.
2. If more than one lease is dedicated to the well, outline each and identify the ownership thereof (both as to working interest and royalty).
3. If more than one lease of different ownership is dedicated to the well, have the interests of all owners been consolidated by communitization, unitization, force-pooling, etc?

☐ Yes ☐ No If answer is "yes," type of consolidation \_\_\_\_\_

If answer is "no," list the owners and tract descriptions which have actually been consolidated. (Use reverse side of this form if necessary.) \_\_\_\_\_

No allowable will be assigned to the well until all interests have been consolidated (by communitization, unitization, forced-pooling, or otherwise) or until a non-standard unit, eliminating such interests, has been approved by the Commission.



CERTIFICATION

I hereby certify that the information contained herein is true and complete to the best of my knowledge and belief.

Name

**John S. Delk**

Position

**Suprv. Drlg & Prod. Services**

Company

**El Paso Natural Gas Company**

Date

**November 18, 1980**

I hereby certify that the well location shown on this plat was plotted from field notes of actual surveys made by me or under my supervision, and that the same is true and correct to the best of my knowledge and belief.

Well was drilled. 4-1-55

Surveyor's Plat not available in this office.

Date Surveyed

Registered Professional Engineer and/or Land Surveyor

Certificate No.

**Not Available**

0 330 660 990 1320 1650 1980 2310 2640 2000 1500 1000 500 0

NEW MEXICO  
OIL CONSERVATION COMMISSION

Gas Well - lat

Date August 23, 1955

El Paso Natural Gas Company  
Operator

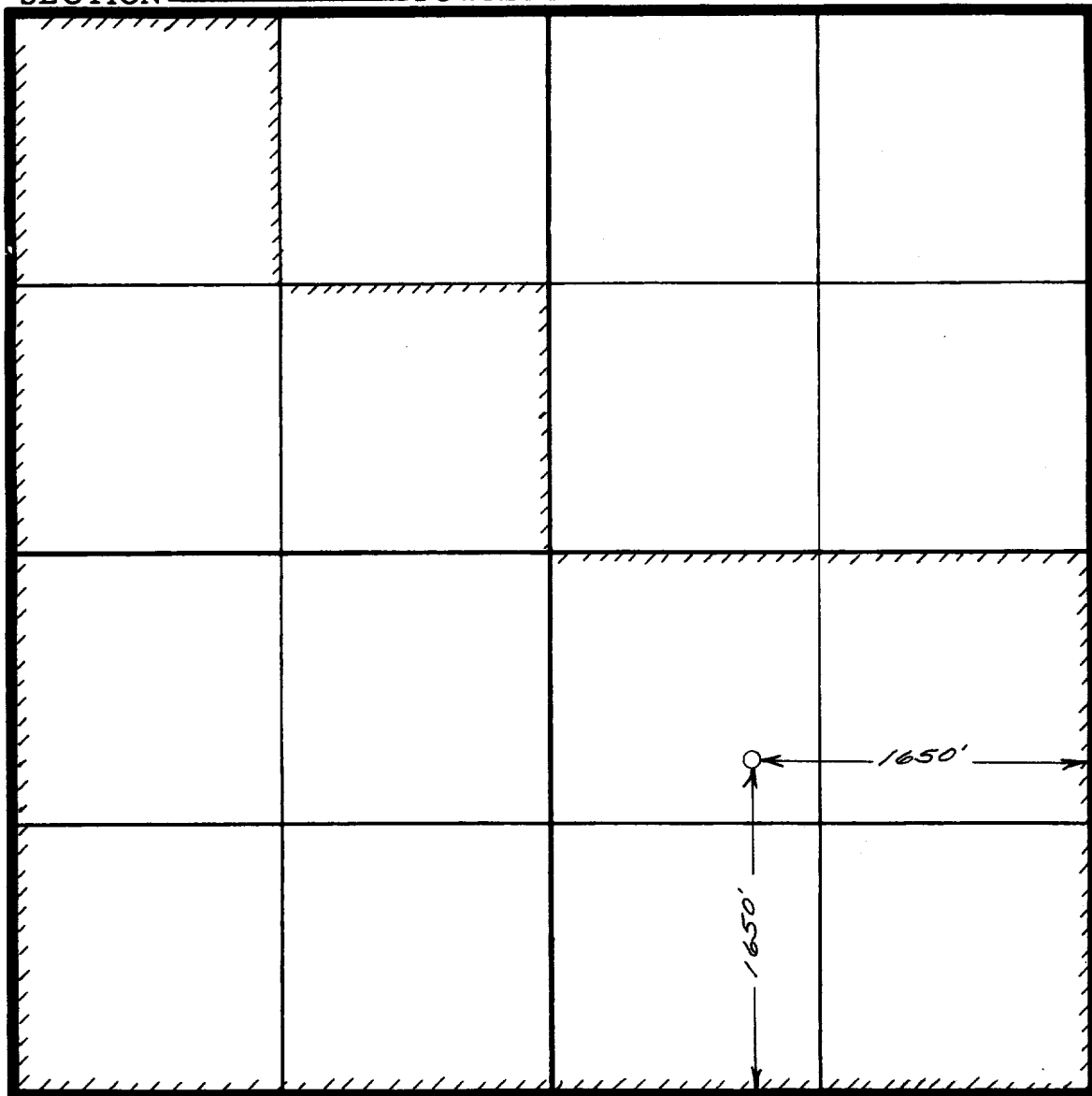
Gregory Federal  
Lease

1  
Well No.

Name of Producing Formation Yates - Seven Rivers Pool Jalmat

No. Acres Dedicated to the Well 440

SECTION 33 TOWNSHIP 25 S RANGE 37 E



I hereby certify that the information given above is true and complete to the best of my knowledge.

Name Larry C. Zink  
Position Division Geologist

Representing El Paso Natural Gas Company  
Address P. O. Box 1384; Jal, New Mexico

(over)

## INSTRUCTIONS

1. Is this gas well a dual completion? Yes      No X
2. If the answer to Question 1 is Yes, are there any other dually completed wells within the dedicated acreage? Yes                      No

A separate plat must be filed for each gas well, outlining the area dedicated to such well and showing the location of all other wells (oil and gas) within the outlined area.

Mail in duplicate to the district office for the district in which the well is located.