

I. REQUEST FOR ALLOWABLE AND AUTHORIZATION TO TRANSPORT

| | | |
|---|--------------------------------|---|
| 1 Operator name and Address AMERICAN INLAND RESOURCES COMPANY, LLC. P.O. BOX 50938 MIDLAND, TX 79710 | | 2 Operator OGRID 3 188294 |
| | | 3 Reason for Filing Code CH (EFF. 2/01/2000) |
| 4 API Number 30-025-20152 | 5 Pool Name JUSTIS BLINEBRY | 6 Pool Code 034200 |
| 7 Property Code 26184 | 8 Property Name MOSLEY | 9 Well Number 1 |

II. 10 Surface Location

| | | | | | | | | | |
|---------------------|---------------|-----------------|--------------|----------|----------------------|---------------------------|----------------------|------------------------|---------------|
| U/L or lot no. P | Section 34 | Township 24S | Range 37E | Lot. Idn | Feet from the 330 | North/South Line SOUTH | Feet from the 330 | East/West Line EAST | County LEA |
|---------------------|---------------|-----------------|--------------|----------|----------------------|---------------------------|----------------------|------------------------|---------------|

11 Bottom Hole Location

| | | | | | | | | | |
|------------------|-------------------------------|------------------------|-------|------------------------|---------------|-------------------------|---------------|--------------------------|--------|
| U/L or lot no. | Section | Township | Range | Lot. Idn | Feet from the | North/South Line | Feet from the | East/West Line | County |
| 12 Lse Code P | 13 Producing Method Code P | 14 Gas Connection Date | | 15 C-129 Permit Number | | 16 C-129 Effective Date | | 17 C-129 Expiration Date | |

III. Oil and Gas Transporters

| | | | | |
|----------------------|--|---------|--------|---------------------------------------|
| 18 Transporter OGRID | 19 Transporter Name and Address | 20 POD | 21 O/G | 22 POD ULSTR Location and Description |
| 034019 | PHILLIPS 66 COMPANY 9 C1 ADAMS BUILDING BARTLESVILLE, OK 74004 | 2187410 | O | 34-24S-37E TANK BATTERY |
| 020809 | SID RICHARDSON GASOLINE COMPANY 201 MAIN STREET STE. 5800 FT. WORTH, TX 76102 | 2187430 | G | 34-24S-37E GAS METER |
| | | | | |
| | | | | |
| | | | | |

IV. Produced Water

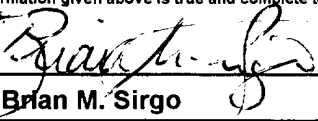

| | |
|--------|---------------------------------------|
| 23 POD | 24 POD ULSTR Location and Description |
|--------|---------------------------------------|

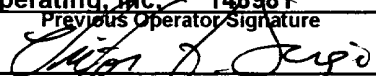
V. Well Completion Data

| | | | | | |
|--------------|-----------------------|--------------|---------|-----------------|----------------|
| 25 Spud Date | 26 Ready Date | 27 TD | 28 PBTD | 29 Perfs | 30 DHC, DC, MC |
| 31 Hole Size | 32 Casing Tubing Size | 33 Depth Set | | 34 Sacks Cement | |
| | | | | | |
| | | | | | |
| | | | | | |

VI. Well Test Data

| | | | | | |
|-----------------|----------------------|--------------|----------------|------------------|------------------|
| 35 Date New Oil | 36 Gas Delivery Date | 37 Test Date | 38 Test Length | 39 Tbg. Pressure | 40 Csg. Pressure |
| 41 Choke Size | 42 Oil | 43 Water | 44 Gas | 45 AOF | 46 Test Method |
| | | | | | |

| | | | |
|---|--|--|--|
| 47 I hereby certify that the rules of the Oil Conservation Division have been complied with and that the information given above is true and complete to the best of my knowledge and belief. Signature:  | | OIL CONSERVATION DIVISION | |
| Printed name: Brian M. Sirgo | | Approved by:  | |
| Title: Vice President | | Title: | |
| Date: 6/14/00 Phone: 915-685-0981 | | Approval Date: | |

| | | | |
|--|--|---------------------------------|--------------------|
| 48 If this is a change of operator fill in the OGRID number and name of the previous operator | | | |
| Midland Operating, Inc. 148981 | | | |
| Previous Operator Signature  | | Printed Name Victor J. Sirgo | Title President |
| | | Date 6/14/00 | |



LTR



Job separation sheet

District I
P. O. Box 1980, Hobbs, NM 88241-1980
District II
PO Drawer DD, Artesia, NM 88211-0719
District III
1000 Rio Brazos Rd., Aztec, NM 87410
District IV
2040 South Pacheco, Santa Fe, NM 87505

State of New Mexico
Energy, Minerals Natural Resources Department
OIL CONSERVATION DIVISION
2040 South Pacheco
Santa Fe, NM 87505

Form C-104
Revised October 18, 1994
Instructions on back
Submit to Appropriate District Office
5 Copies

☐ AMENDED REPORT

I. REQUEST FOR ALLOWABLE AND AUTHORIZATION TO TRANSPORT

| | | |
|--|--------------------------------|--|
| 1 Operator name and Address MIDLAND OPERATING, INC. 3300 N. 'A' STREET BLDG. TWO, STE. 104 MIDLAND, TX 79705 | | 2 OGRID Number 148981 |
| | | 3 Reason for Filing Code CH (EFF. 10/01/98) ✓ |
| 4 API Number 30-025-20152 | 5 Pool Name JUSTIS BLINEBRY | 6 Pool Code 034200 |
| 7 Property Code 23923 | 8 Property Name MOSLEY | 9 Well Number 1 |

II. 10 Surface Location

| | | | | | | | | | |
|---------------------|---------------|-----------------|--------------|----------|----------------------|---------------------------|----------------------|------------------------|---------------|
| U/L or lot no. P | Section 34 | Township 24S | Range 37E | Lot. Idn | Feet from the 330 | North/South Line SOUTH | Feet from the 330 | East/West Line EAST | County LEA |
|---------------------|---------------|-----------------|--------------|----------|----------------------|---------------------------|----------------------|------------------------|---------------|

11 Bottom Hole Location

| | | | | | | | | | |
|------------------|-------------------------------|------------------------|------------------------|-------------------------|--------------------------|------------------|---------------|----------------|--------|
| U/L or lot no. | Section | Township | Range | Lot. Idn | Feet from the | North/South Line | Feet from the | East/West Line | County |
| 12 Lse Code P | 13 Producing Method Code P | 14 Gas Connection Date | 15 C-129 Permit Number | 16 C-129 Effective Date | 17 C-129 Expiration Date | | | | |

III. Oil and Gas Transporters

| | | | | |
|----------------------|--|---------|--------|---------------------------------------|
| 18 Transporter OGRID | 19 Transporter Name and Address | 20 POD | 21 O/G | 22 POD ULSTR Location and Description |
| 034019 ✓ | PHILLIPS 66 COMPANY 9 C1 ADAMS BUILDING BARTLESVILLE, OK 74004 | 2187410 | O | 34-24S-37E TANK BATTERY |
| 020809 | SID RICHARDSON GASOLINE COMPANY 201 MAIN STREET STE. 5800 FT. WORTH, TX 76102 | 2187430 | G | 34-24S-37E GAS METER |
| | | | | |
| | | | | |
| | | | | |

IV. Produced Water

| | |
|--------|---------------------------------------|
| 23 POD | 24 POD ULSTR Location and Description |
|--------|---------------------------------------|

V. Well Completion Data

| | | | | | |
|--------------|-----------------------|--------------|-----------------|----------|----------------|
| 25 Spud Date | 26 Ready Date | 27 TD | 28 PBTD | 29 Perfs | 30 DHC, DC, MC |
| 31 Hole Size | 32 Casing Tubing Size | 33 Depth Set | 34 Sacks Cement | | |
| | | | | | |
| | | | | | |
| | | | | | |

VI. Well Test Data

| | | | | | |
|--|----------------------|--------------|---|------------------|------------------|
| 35 Date New Oil | 36 Gas Delivery Date | 37 Test Date | 38 Test Length | 39 Tbg. Pressure | 40 Csg. Pressure |
| 41 Choke Size | 42 Oil | 43 Water | 44 Gas | 45 AOF | 46 Test Method |
| 47 I hereby certify that the rules of the Oil Conservation Division have been complied with and that the information given above is true and complete to the best of my knowledge and belief. Signature: <i>Michael D. Prichard</i> Printed name: MICHAEL D. PRICHARD Title: OPERATIONS ENGINEER Date: 12/1/98 Phone: 915-570-0077 | | | OIL CONSERVATION DIVISION Approved by: <i>ORIGINAL SIGNATURE OF LARRY RAMPEY</i> DISTRICT SUPERVISOR Title: Approval Date: <i>DEC 21 1998</i> | | |
| 48 If this is a change of operator fill in the OGRID number and name of the previous operator <i>Larry Rampey</i> Previous Operator Signature | | | OGRID 018890 LARRY RAMPEY Printed Name | | |
| | | | RAM ENERGY, INC. SENIOR V.P. Title | | |
| | | | 12/03/98 Date | | |