

NEW MEXICO OIL CONSERVATION COMMISSION


OPERATOR Shell Oil Company ADDRESS P. O. Box 1858, Roswell, New Mexico
FIELD Langlie Mattix LEASE Black WELL NO. WSW 1
LOCATION 1200' FSL & 2320' FEL (SW/4 SE/4) Section 21-24S-37E, Lea County, New Mexico

DEVIATION RECORD

160' = 1/2°
200' = 1/2 °

Certification of personal knowledge of Deviation Record:

I hereby certify that I have personal knowledge of the data and facts placed on this form, and that such information is true and complete.


Signature 

SHELL OIL COMPANY

Company

STATE OF NEW MEXICO
COUNTY OF CHAVES

Before me, the undersigned authority, on this day personally appeared V. L. King, known to me to be the person whose name is subscribed hereto, who, after being duly sworn, on oath states that he is acting at the direction and on behalf of the operator of the well identified in this instrument and that such well was not intentionally deviated from the vertical.


Signature 

Acting Senior Exploitation Engineer

Title

Sworn and Subscribed to before me, this the 20th day of November, 19 64

MY COMMISSION EXPIRES FEBRUARY 7, 1965


Notary Public in and for Chaves County,
New Mexico