

NO. OF COPIES RECEIVED	
DISTRIBUTION	
SANTA FE	
FILE	
U.S.G.S.	
LAND OFFICE	
OPERATOR	

# NEW MEXICO OIL CONSERVATION COMMISSION

Form C-101  
Revised 1-4-65

FEB 2 3 1966

5A. Indicate Type of Lease STATE <input type="checkbox"/> FEE <input checked="" type="checkbox"/>	
5. State Oil & Gas Lease No.	
7. Unit Agreement Name	
8. Farm or Lease Name Corrigan	
9. Well No. 1	
10. Field and Pool, or Wildcat Justis Blinebry	
12. County Lea	
19. Proposed Depth 5600'	19A. Formation Blinebry
20. Rotary or C.T. Rotary	
21. Elevations (Show whether DF, RT, etc.) 3116.5 GR.	21A. Kind & Status Plug. Bond Blanket bond in force
22. Approx. Date Work will start Feb. 8, 1966	

## APPLICATION FOR PERMIT TO DRILL, DEEPEN, OR PLUG BACK

1a. Type of Work DRILL <input checked="" type="checkbox"/> DEEPEN <input type="checkbox"/> PLUG BACK <input type="checkbox"/>	
b. Type of Well OIL WELL <input checked="" type="checkbox"/> GAS WELL <input type="checkbox"/> OTHER <input type="checkbox"/> SINGLE ZONE <input checked="" type="checkbox"/> MULTIPLE ZONE <input type="checkbox"/>	
2. Name of Operator Rhodes and Richardson	
3. Address of Operator Suite 307, 201 Wall Bldg., Midland, Texas	
4. Location of Well UNIT LETTER M LOCATED 990 FEET FROM THE South LINE AND 990 FEET FROM THE West LINE OF SEC. 11 TWP. 25 S RGE. 37 E NMPM	
21. Elevations (Show whether DF, RT, etc.) 3116.5 GR.	
21A. Kind & Status Plug. Bond Blanket bond in force	
21B. Drilling Contractor	
22. Approx. Date Work will start Feb. 8, 1966	

## PROPOSED CASING AND CEMENT PROGRAM

SIZE OF HOLE	SIZE OF CASING	WEIGHT PER FOOT	SETTING DEPTH	SACKS OF CEMENT	EST. TOP
12-1/4"	8-5/8" OD	24#	1000'	600	Surface
7-7/8"	4-1/2" OD	10.5#	5600'	500	1800'

Blow out preventer: Series 900, 6000# test, Shaffer Model 39.

IN ABOVE SPACE DESCRIBE PROPOSED PROGRAM: IF PROPOSAL IS TO DEEPEN OR PLUG BACK, GIVE DATA ON PRESENT PRODUCTIVE ZONE AND PROPOSED NEW PRODUCTIVE ZONE. GIVE BLOWOUT PREVENTER PROGRAM, IF ANY.

I hereby certify that the information above is true and complete to the best of my knowledge and belief.

Signed Frank B. Stetson Title Engineer Date 2-2-66

(This space for State Use)

APPROVED BY [Signature] TITLE \_\_\_\_\_ DATE \_\_\_\_\_

CONDITIONS OF APPROVAL, IF ANY:

NEW MEXICO OIL CONSERVATION COMMISSION  
WELL LOCATION AND ACREAGE DEDICATION FORM

Form C-102  
Supersedes C-128  
Effective 1-1-65

All distances must be from the outer boundaries of the Section.


Operator <b>RHODES &amp; RICHARDSON</b>			Lease <b>CORRIGAN</b>		Well No. <b>1</b>
Unit Letter <b>M</b>	Section <b>11</b>	Township <b>25 SOUTH</b>	Range <b>37 EAST</b>	County <b>LEA</b>	
Actual Footage Location of Well: <b>990</b> feet from the <b>SOUTH</b> line and <b>990</b> feet from the <b>WEST</b> line					
Ground Level Elev. <b>3116.5</b>	Indicating Formation <b>Blinebry</b>		Pool <b>Justis</b>	Dedicated Acreage <b>40</b> Acres	

1. Outline the acreage dedicated to the subject well by colored pencil or hachure marks on the plat below.
2. If more than one lease is dedicated to the well, outline each and identify the ownership thereof (both as to working interest and royalty).
3. If more than one lease of different ownership is dedicated to the well, have the interests of all owners been consolidated by communitization, unitization, force-pooling, etc?


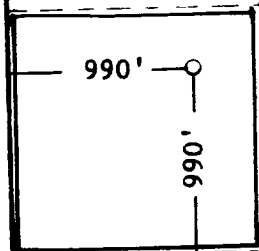
☐ Yes ☐ No If answer is "yes," type of consolidation \_\_\_\_\_

If answer is "no," list the owners and tract descriptions which have actually been consolidated. (Use reverse side of this form if necessary.) \_\_\_\_\_

No allowable will be assigned to the well until all interests have been consolidated (by communitization, unitization, forced-pooling, or otherwise) or until a non-standard unit, eliminating such interests, has been approved by the Commission.



NOTE: THE ELEVATION WAS RUN FROM GROUND AT THE WARREN KING & DYE STUART NO. 1 LOCATED IN THE SAME 40 ACRE UNIT. OCC RECORDS SHOW 3118 ELEVATION FOR THE WARREN KING & DYE WELL.



CERTIFICATION

I hereby certify that the information contained herein is true and complete to the best of my knowledge and belief.

*Frank B. Stahl*

Name  
**Frank B. Stahl**

Position  
**Engineer**

Company  
**Rhodes and Richardson**

Date  
**2-2-66**

I hereby certify that the well location shown on this plat was plotted from field notes of actual surveys made by me or under my supervision, and that the same is true and correct to the best of my knowledge and belief.

Date Surveyed  
**JANUARY 27, 1966**

Registered Professional Engineer and/or Land Surveyor

*John W. West*

Certificate No.  
**676**