

INCLINATION REPORT


OPERATOR: Amerada Hess Corporation
P. O. Box 2040
Tulsa, Oklahoma 74102

LEASE NAME & NO: L. M. W. U. #204

LOCATION: Section 28 - 24S - 37E, Lea County, New Mexico

<u>DEPTH (feet)</u>	<u>INCLINATION (degrees)</u>
295	1/2
610	3/4
765	3/4
1,014	1/2
1,279	1
1,566	1 1/2
1,841	1 1/4
2,070	1 1/2
2,278	1 3/4
2,412	1
2,810	2
3,315	1 1/2
3,531	1 3/4
3,682	1 1/4
3,800	1 1/4

I, E. P. Leatherwood, Drilling Superintendent of Leatherwood Drilling Company, being first duly sworn on oath state that I have knowledge of the facts and matter herein set forth and that the same are true and correct.


E. P. Leatherwood

SUBSCRIBED AND SWORN TO before me this 16th day of March, 1970.


Notary Public, Winkler County, Texas

(Seal)

INCLINATION REPORT

OCTOBER 1970
P. O. Box 8040
Tulsa, Oklahoma 74102

LEASE NAME & NO: I. F. W. #204


LOCATION: Section 28 - 34S - 37E, Lea County, New Mexico

INCLINATION (degrees)

DEPTH (feet)

100	295
200	310
300	325
400	340
500	355
600	370
700	385
800	400
900	415
1000	430
1100	445
1200	460
1300	475
1400	490
1500	505
1600	520
1700	535
1800	550
1900	565
2000	580

I, F. Westwood, Drilling Superintendent of Westwood Drilling Company, being first duly sworn on oath state that I have knowledge of the facts and figures herein set forth and that the same are true and correct.



F. Westwood

RECEIVED

SUBSCRIBED AND SWORN TO before me this 1st day of March, 1970.

OCT 3 1970

OIL CONSERVATION COMM.
J. J. BOBCH


Notary Public, Wheeler County, Texas

(252)