

HNG OIL COMPANY

May 15, 1972


Re: Elliott Federal "31" Well No. 6,
467' FWL & 990' BWL, Section 31,
T-14-S, R-33-E, N. M. P. M.,
Lea County, New Mexico

FOOTAGE	DEGREE OF INCLINATION
260	1/2
630	1
1,200	1
1,800	1 1/2
2,350	1 1/4
2,600	3
2,755	3 1/2
2,850	3 1/4
3,030	3
3,120	3
3,250	3
3,365	2 1/2
3,500	2
3,625	2
3,900	1 1/2
4,100	1 1/2
4,600	2
5,100	2 1/4
5,250	2 1/2
5,700	2
6,195	2
6,340	2
6,655	2
7,350	2 1/4
8,190	2 1/2
8,290	2 1/2

Executed this the 15 day of May, 1972.

State of Texas

County of Midland



Admin. Ass't. to Dist. Supt.


Before me, the undersigned authority, on this day personally appeared George R. McBride known to me to be the person whose name is subscribed to the above information, who being by me duly sworn on oath states, that he is duly authorized to make the above report and that he has knowledge of the facts stated therein, and that said report is true and correct.

Subscribed and sworn to before me this 15 day of May, 1972.

Seal

My commission expires June 1, 1973.


Notary Public in and for
Midland County, Texas (NEZ WILLY)



RECEIVED

MAY 10 1972

**OIL CONSERVATION COMM.
HOBBS, N. M.**