

District I  
 PO Box 1980, Hobbs, NM 88241-1980  
 District II  
 PO Drawer DD, Artesia, NM 88211-0719  
 District III  
 1000 Rio Brazos Rd., Aztec, NM 87410  
 District IV  
 2040 South Pacheco, Santa Fe, NM 87505

State of New Mexico  
 Energy, Minerals & Natural Resources Department

Form C-104  
 Revised October 18, 1994  
 Instructions on back  
 Submit to Appropriate District Office  
 5 Copies

**OIL CONSERVATION DIVISION**  
**2040 South Pacheco**  
**Santa Fe, NM 87505**

AMENDED REPORT

**I. REQUEST FOR ALLOWABLE AND AUTHORIZATION TO TRANSPORT**

<sup>1</sup> Operator name and Address Gruy Petroleum Management Co P.O. Box 14097 Irving, Texas 75014		<sup>2</sup> OGRID Number 162683
		<sup>3</sup> Reason for Filing Code Change of Opr 5-1-97
<sup>4</sup> API Number 30-0 25-25240	<sup>5</sup> Pool Name Langlie Mattix; 7 RVRs-Q-Grayburg	<sup>6</sup> Pool Code 37240
<sup>7</sup> Property Code 21817	<sup>8</sup> Property Name Wells	<sup>9</sup> Well Number 12

**II. <sup>10</sup> Surface Location**

UL or lot no.	Section	Township	Range	Lot. Idn	Feet from the	North/South Line	Feet from the	East/West line	County
K	04	025S	037E		2130	S	1830	W	Lea

**<sup>11</sup> Bottom Hole Location**

UL or lot no.	Section	Township	Range	Lot. Idn	Feet from the	North/South Line	Feet from the	East/West line	County
<sup>12</sup> Lse Code Fee	<sup>13</sup> Producing Method Code P	<sup>14</sup> Gas Connection Date	<sup>15</sup> C-129 Permit Number	<sup>16</sup> C-129 Effective Date	<sup>17</sup> C-129 Expiration Date				

**III. Oil and Gas Transporters**

<sup>18</sup> Transporter OGRID	<sup>19</sup> Transporter Name and Address	<sup>20</sup> POD	<sup>21</sup> O/G	<sup>22</sup> POD ULSTR Location and Description
12852	Koch Service	1817810	0	
20809	Sid Richardson	1834830	G	

**IV. Produced Water**

<sup>23</sup> POD 1834850	<sup>24</sup> POD ULSTR Location and Description
------------------------------	--

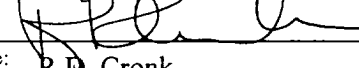
**V. Well Completion Data**


<sup>25</sup> Spud Date	<sup>26</sup> Ready Date	<sup>27</sup> TD	<sup>28</sup> PBTB	<sup>29</sup> Perforations	<sup>30</sup> DHC, DC, MC
<sup>31</sup> Hole Sie	<sup>32</sup> Casing & Tubing Size	<sup>33</sup> Depth Set	<sup>34</sup> Sacks Cement		


**VI. Well Test Data**

<sup>35</sup> Date New Oil	<sup>36</sup> Gas Delivery Date	<sup>37</sup> Test Date	<sup>38</sup> Test Length	<sup>39</sup> Tbg. Pressure	<sup>40</sup> Csg. Pressure
<sup>41</sup> Choke Size	<sup>42</sup> Oil	<sup>43</sup> Water	<sup>44</sup> Gas	<sup>45</sup> AOF	<sup>46</sup> Test Method

<sup>47</sup> I hereby certify that the rules of the Oil Conservation Division have been complied with and that the information given above is true and complete to the best of my knowledge and belief.

Signature:   
 Printed name: R.D. Cronk  
 Title: Vice President of Operations  
 Date: 6/26/97  
 Phone: (972) 401-3111

OIL CONSERVATION DIVISION			
Approved by:			
Title:	VICE PRESIDENT OF OPERATIONS		
Approval Date:			

<sup>47</sup> If this is a change of operator fill in the OGRID number and name of the previous operator  
 Kent Beers  Burlington Resources Oil and Gas Co OGRID #026485 5-1-97  
 Attorney-in-Fact Previous Operator Signature Printed Name Title Date