

District I  
PO Box 1980, Hobbs, NM 88241-1980

Geology, Minerals & Natural Resources Department

Revised October 18, 1994

District II  
PO Drawer DD, Artesia, NM 88211-0719

**OIL CONSERVATION DIVISION**  
**2040 South Pacheco**  
**Santa Fe, NM 87505**

Instructions on back  
Submit to Appropriate District Office  
5 Copies

District III  
1000 Rio Brazos Rd., Aztec, NM 87410

District IV  
2040 South Pacheco, Santa Fe, NM 87505

☐ AMENDED REPORT

**I. REQUEST FOR ALLOWABLE AND AUTHORIZATION TO TRANSPORT**

<sup>1</sup> Operator name and Address Gruy Petroleum Management Co P.O. Box 14097 Irving, Texas 75014		<sup>2</sup> OGRID Number 162683	
		<sup>3</sup> Reason for Filing Code Change of Opr 5-1-97	
<sup>4</sup> API Number 30-0 25-25756	<sup>5</sup> Pool Name Langlie Mattix; 7 RVRs-Q-Grayburg		<sup>6</sup> Pool Code 37240
<sup>7</sup> Property Code 21729	<sup>8</sup> Property Name Cities Thomas		<sup>9</sup> Well Number 4

**II. <sup>10</sup> Surface Location**

UL or lot no.	Section	Township	Range	Lot. Idn	Feet from the	North/South Line	Feet from the	East/West line	County
G	19	024S	037E		1980	N	1650	E	Lea

**<sup>11</sup> Bottom Hole Location**

UL or lot no.	Section	Township	Range	Lot. Idn	Feet from the	North/South Line	Feet from the	East/West line	County
<sup>12</sup> Lse Code Fee	<sup>13</sup> Producing Method Code		<sup>14</sup> Gas Connection Date		<sup>15</sup> C-129 Permit Number		<sup>16</sup> C-129 Effective Date		<sup>17</sup> C-129 Expiration Date

**III. Oil and Gas Transporters**

<sup>18</sup> Transporter OGRID	<sup>19</sup> Transporter Name and Address	<sup>20</sup> POD	<sup>21</sup> O/G	<sup>22</sup> POD ULSTR Location and Description
12835	Koch Oil Co	1818010	0	
20809	Sid Richardson	1369330	G	

**IV. Produced Water**

<sup>23</sup> POD 1818050	<sup>24</sup> POD ULSTR Location and Description
------------------------------	--


**V. Well Completion Data**

<sup>25</sup> Spud Date	<sup>26</sup> Ready Date	<sup>27</sup> TD	<sup>28</sup> PBTD	<sup>29</sup> Perforations	<sup>30</sup> DHC, DC, MC
<sup>31</sup> Hole Sie		<sup>32</sup> Casing & Tubing Size		<sup>33</sup> Depth Set	<sup>34</sup> Sacks Cement




**VI. Well Test Data**

<sup>35</sup> Date New Oil	<sup>36</sup> Gas Delivery Date	<sup>37</sup> Test Date	<sup>38</sup> Test Length	<sup>39</sup> Tbg. Pressure	<sup>40</sup> Csg. Pressure
<sup>41</sup> Choke Size	<sup>42</sup> Oil	<sup>43</sup> Water	<sup>44</sup> Gas	<sup>45</sup> AOF	<sup>46</sup> Test Method

<sup>47</sup> I hereby certify that the rules of the Oil Conservation Division have been complied with and that the information given above is true and complete to the best of my knowledge and belief.

Signature:   
Printed name: R.D. Cronk  
Title: Vice President of Operations  
Date: 6/26/97 Phone: (972) 401-3111

**OIL CONSERVATION DIVISION**

Approved by:   
Title:   
Approval Date: 

<sup>47</sup> If this is a change of operator fill in the OGRID number and name of the previous operator  
Kent Beers Previous Operator Signature Burlington Resources Oil and Gas Co OGRID #026485 5-1-97  
Attorney-in-Fact Printed Name Title Date