

NEW MEXICO OIL CONSERVATION COMMISSION
WELL LOCATION AND ACREAGE DEDICATION FORM

Form C-102
Supersedes C-128
Effective 1-1-65

All distances must be from the outer boundaries of the Section.

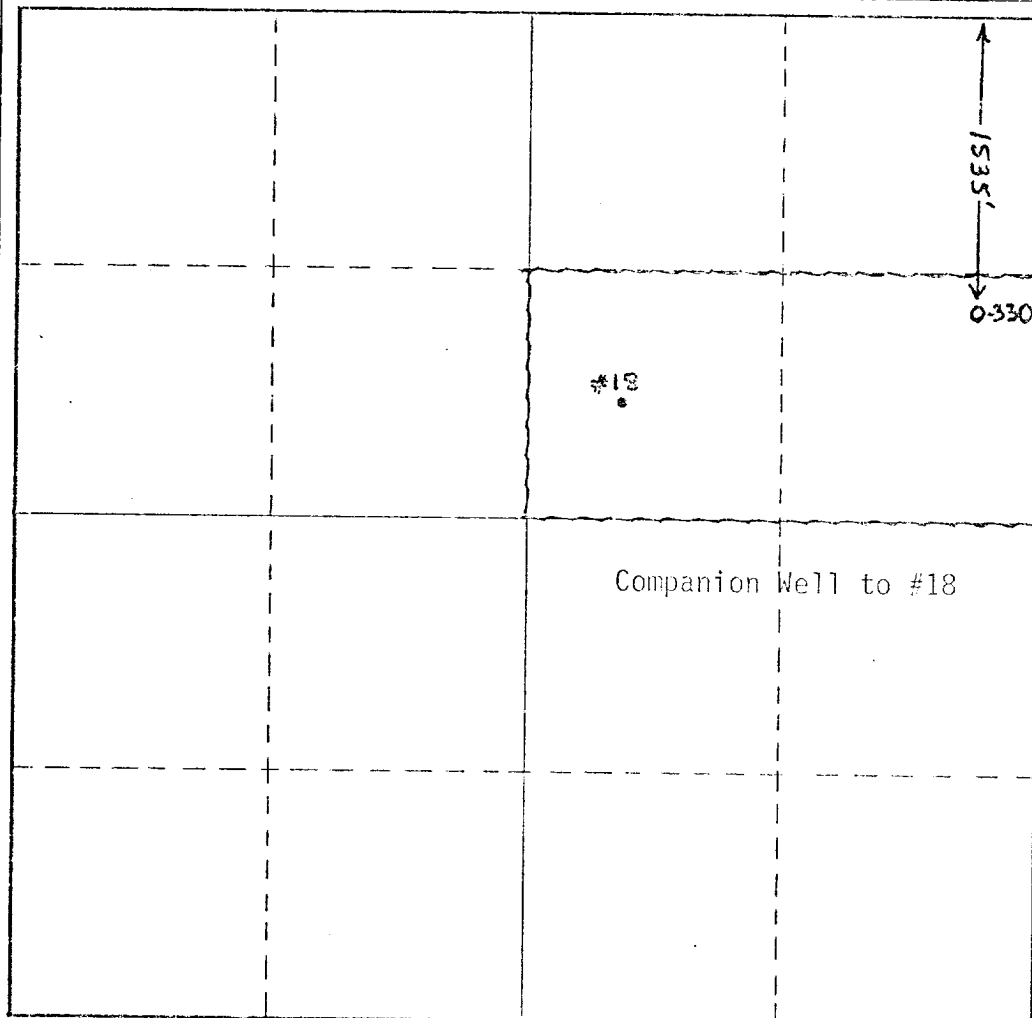
Operator Amoco Production Company			Lease South Mattix Unit		Well No. 32
Unit Letter H	Section 22	Township 24-S	Range 37-E	County Lea	
Actual Footage Location of Well: 1535 feet from the North line and 330 feet from the East line					
Ground Level Elev. 3223.8	Producing Formation Upper Yesso		Pool Fowler Upper Yesso		Dedicated Acreage 80 Acres

1. Outline the acreage dedicated to the subject well by colored pencil or hatchure marks on the plat below.
2. If more than one lease is dedicated to the well, outline each and identify the ownership thereof (both as to working interest and royalty).
3. If more than one lease of different ownership is dedicated to the well, have the interests of all owners been consolidated by communitization, unitization, force-pooling, etc?

☒ Yes ☐ No If answer is "yes," type of consolidation Unitized

If answer is "no," list the owners and tract descriptions which have actually been consolidated. (Use reverse side of this form if necessary.)

No allowable will be assigned to the well until all interests have been consolidated (by communitization, unitization, forced-pooling, or otherwise) or until a non-standard unit, eliminating such interests, has been approved by the Commission.



CERTIFICATION

I hereby certify that the information contained herein is true and complete to the best of my knowledge and belief.

Name Randy Atkins
Position Administrative Analyst

Company Amoco Production Company

Date March 2, 1979

I hereby certify that the well location shown on this plat was plotted from field notes of actual surveys made by me or under my supervision, and that the same is true and correct to the best of my knowledge and belief.

Date Surveyed

Registered Professional Engineer and/or Land Surveyor

Certificate No.

M-G-F DRILLING

7TH FLOOR, MCGRAW HILL BUILDING
MIDLAND, TEXAS 79701
915 - 684-717

INCLINATION REPORT

RECEIVED	
Levelland	
MGS 1978	
AS	_____
AAS	_____
AE	_____
AF-E	_____
AF-W	_____
AMH	_____
DS	_____
SE	_____
AA	LOCATION: _____


South Mattix Unit #32
1535' FNL & 330' FEL of
Section 22, T-24, R-37
Lea County, New Mexico

OPERATOR: AMOCO PRODUCTION COMPANY
DRAWER A
LEVELLAND, TEXAS 79336

Depth Feet	Inclination Degrees	Depth Feet	Inclination Degrees	Depth Feet	Inclination Degrees
416	1/4	6500	2 1/2	8490	5 3/4
938	1/2	6530	2 1/2	8514	5 1/2
1560	3/4	6623	3	8545	5 1/2
2167	1 1/4	6783	3	8578	5 1/4
2380	1 1/4	6800	2 1/2	8608	5 1/2
2850	4	7085	2 1/4	8640	5 3/4
2892	4	7510	3 1/2	8672	5 3/4
2960	4	7690	3 1/4	8702	6
3058	2 3/4	7860	3 1/4	8740	5 3/4
3180	2 1/4	7946	4 1/4	8770	6
3315	1 3/4	8010	5	8798	6
3560	1 1/4	8119	4 3/4	8831	5 3/4
3860	1 1/2	8076	5	8922	5
4400	1/2	8175	4 1/2	9010	4 3/4
4900	1 1/4	8250	4 1/2	9245	4 1/2
5306	1	8295	4 3/4	9515	4
5790	1	8350	4 3/4	9707	4 TD
6250	2	8385	5		
6400	2	8470	6		


STATE OF TEXAS
COUNTY OF MIDLAND

The undersigned state that he has knowledge of the facts and matter herein set forth and that the same are true and correct.


J. D. Townson, Operations Manager

SUBSCRIBED AND SWORN TO BEFORE ME this the 1 day of March, 19 78

My Commission Expires:
August 31, 1978


Notary Public in and for Midland County,
Texas.