


# INCLINATION REPORT

OPERATOR Amoco Production Company ADDRESS Drawer A, Levelland, Texas 79736  
 LEASE NAME Langlie "C" Federal WELL NO. 1 FIELD \_\_\_\_\_  
 LOCATION Section 9, T-25S, R-37E

DEPTH	ANGLE INCLINATION DEGREES	DISPLACEMENT	DISPLACEMENT ACCUMULATED
244	1/4	1.0736	1.0736
490	1/2	2.1402	3.2138
865	1	6.5625	9.7763
1300	1 1/4	9.4830	19.2593
1518	1 1/4	4.7524	24.0117
1765	1	4.3225	28.3342
2043	1	4.8650	33.1992
2476	1 1/2	11.3446	44.5438
2766	1 1/2	7.5980	52.1418
3262	1 1/4	10.8128	62.9546
3512	1 3/4	7.6250	70.5796
3700	1 1/4	4.0984	74.6780

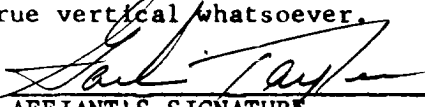
I hereby certify that the above data as set forth is true and correct to the best of my knowledge and belief.

CACTUS DRILLING COMPANY

  
 TITLE Garlin Taylor, Admn. Asst.

## AFFIDAVIT:


Before me, the undersigned authority, appeared Garlin Taylor  
 known to me to be the person whose name is subscribed herebelow, who, on making  
 deposition, under oath states that he is acting for and in behalf of the operator  
 of the well identified above, and that to the best of his knowledge and belief such  
 well was not intentionally deviated from the true vertical whatsoever.

  
 AFFIANT'S SIGNATURE

Sworn and subscribed to in my presence on this the 10th day of July, 198

MY COMMISSION EXPIRES MARCH 1, 1980

SEAL

  
 Notary Public in and for the County  
 of Lea, State of New Mexico