

UNITED STATES
DEPARTMENT OF THE INTERIOR
BUREAU OF LAND MANAGEMENT

FORM APPROVED
Budget Bureau No. 1004-0135
Expires: March 31, 1993

SUNDRY NOTICES AND REPORTS ON WELLS

Do not use this form for proposals to drill or to deepen or reentry to a different reservoir.
Use "APPLICATION FOR PERMIT—" for such proposals

5. Lease Designation and Serial No.

NM 0321613

6. If Indian, Allottee or Tribe Name

SUBMIT IN TRIPLICATE

1. Type of Well

☒ Oil Well ☐ Gas Well ☐ Other

2. Name of Operator

Conoco, Inc.

3. Address and Telephone No.

10 Desta Dr. Suite 100W, Midland, TX 79705 915-686-6548

4. Location of Well (Footage, Sec., T., R., M., or Survey Description)

990' FNL & 1650' FWL

Sec. 17, T-24S, R-37E

7. If Unit or CA, Agreement Designation

8. Well Name and No.

Jack B-17 #7

9. API Well No.

30-025-26671

10. Field and Pool, or Exploratory Area

Langlie Mattix-Y-SR-Q

11. County or Parish, State

Lea, NM

12. CHECK APPROPRIATE BOX(S) TO INDICATE NATURE OF NOTICE, REPORT, OR OTHER DATA

TYPE OF SUBMISSION

- ☒ Notice of Intent
☐ Subsequent Report
☐ Final Abandonment Notice

TYPE OF ACTION

- ☒ Abandonment
☐ Recompletion
☐ Plugging Back
☐ Casing Repair
☐ Altering Casing
☐ Other _____
- ☐ Change of Plans
☐ New Construction
☐ Non-Routine Fracturing
☐ Water Shut-Off
☐ Conversion to Injection
☐ Dispose Water

13. Describe Proposed or Completed Operations (Clearly state all pertinent details, and give pertinent dates, including estimated date of starting any proposed work. If well is directionally drilled, give subsurface locations and measured and true vertical depths for all markers and zones pertinent to this work.)

1. Set a C.I.B.P. at 3360'.
2. Circulate hole with mud.
3. Spot 35' cement on top of C.I.B.P. at 3360'.
4. Spot 25 sxs cement plug 2150-2400'.
5. Spot 25 sxs cement plug 1100-1350'.
6. Spot 10 sxs cement surface plug.
7. Cut off wellhead, install dryhole marker and clean location.

14. I hereby certify that the foregoing is true and correct

Signed Le Roy Taylor
(This space for Federal or State office use)

Title Operations Mgr

Date 6/16/98

Approved by _____


Conditions of approval, if any: _____

Title _____

Date _____

Title 18 U.S.C. Section 1001, makes it a crime for any person knowingly and willfully to make to any department or agency of the United States any false, fictitious or fraudulent statements or representations as to any matter within its jurisdiction.

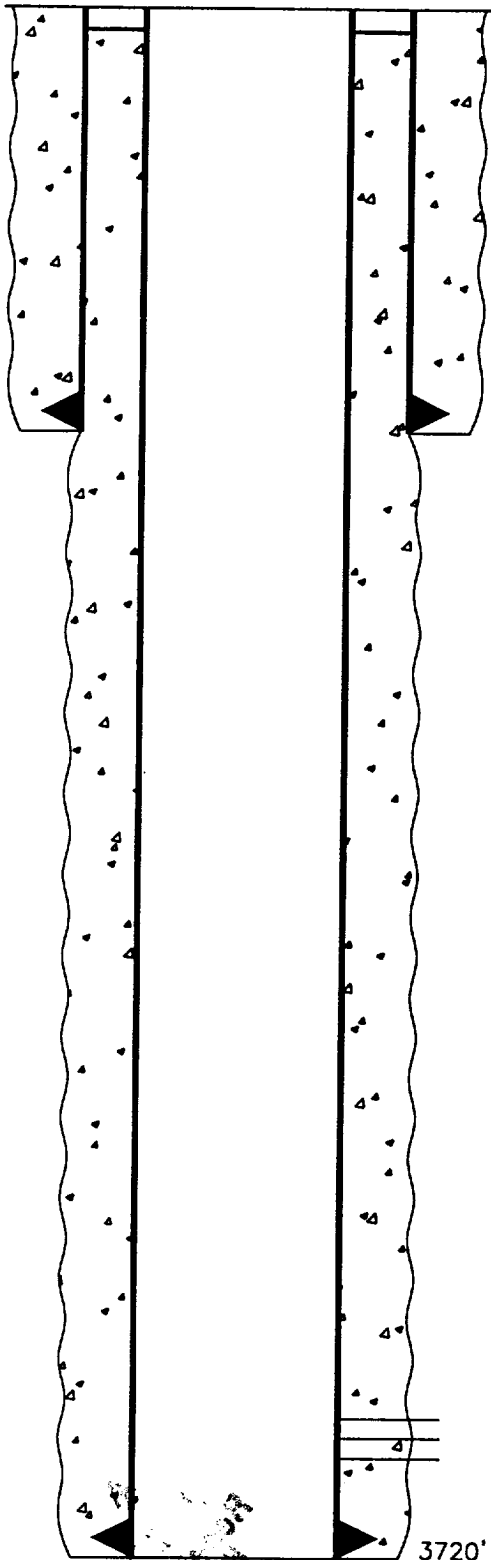
*See Instruction on Reverse Side



CURRENT WELLBORE

6/8/98

Elev. = 3287' GL +8' KB

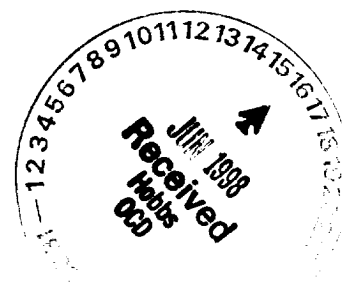


1225' - 8 5/8" Casing. Cemented w/598 sxs. Circulated.

PERFS 3402'-3644'

3720' - 5 1/2" CASING. CEMENTED W/1100 SXS. T.O.C. @ 50'.

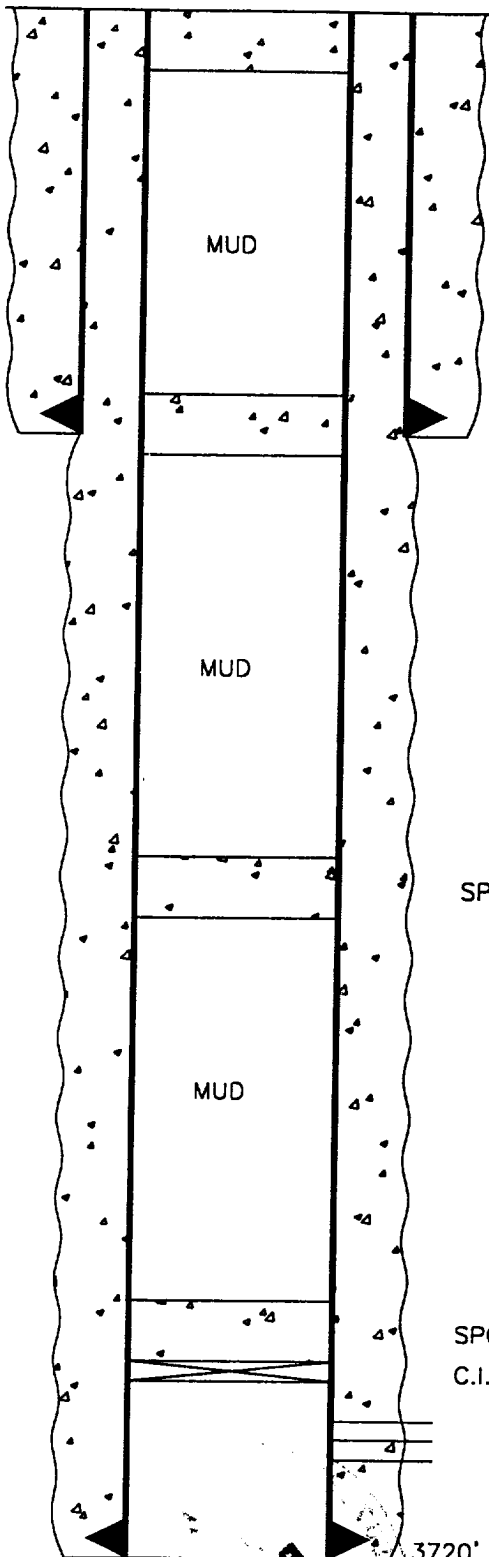
CONOCO, INC.
JACK B "17" #7
990' FNL & 1650' FWL
Sec. 17, T-24S, R-37E
Lea County, NM



PROPOSED PLUG AND ABANDONMENT

6/8/98

Elev. = 3287' GL +8' KB



SPOT 10 SXS CEMENT SURFACE PLUG

SPOT 25 SXS CEMENT 1100'-1350'

1225' - 8 5/8" Casing. Cemented w/598 sxs. Circulated.

SPOT 25 SXS CEMENT 2150'-2400'

SPOT 35' CEMENT ON TOP OF C.I.B.P. @ 3360'

C.I.B.P. @ 3360'

PERFS 3402'-3644'

3720' - 5 1/2" CASING. CEMENTED W/1100 SXS. T.O.C. @ 50'.

CONOCO, INC.

JACK B "17" #7

990' FNL & 1650' FWL

Sec. 17, T-24S, R-37E

Lea County, NM

