

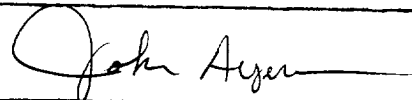
INCLINATION REPORT

OPERATOR Getty Oil Company **ADDRESS** PO Box 730, Hobbs, New Mexico 88240
LEASE NAME J. W. Sherrill **WELL NO.** 10 **FIELD** _____
LOCATION Section 6, T-25S, R-37E, Lea County, New Mexico

DEPTH	ANGLE INCLINATION DEGREES	DISPLACEMENT	DISPLACEMENT ACCUMULATED
528	1	9.2400	9.2400
1026	1	8.7150	17.9550
1585	1 1/2	14.6458	32.6008
2208	1 1/4	13.5814	46.1822
2642	2 1/2	18.9224	65.1046
3150	1 1/4	11.0744	76.1790

I hereby certify that the above data as set forth is true and correct to the best of my knowledge and belief.

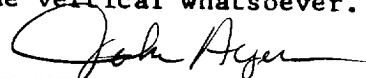
CACTUS DRILLING COMPANY



TITLE John Ayers, Office Manager

AFFIDAVIT:

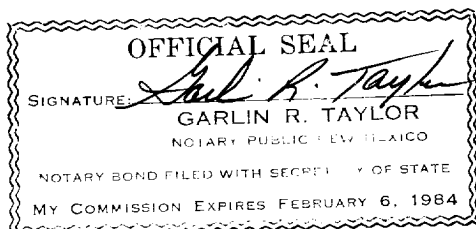
Before me, the undersigned authority, appeared John Ayers known to me to be the person whose name is subscribed herebelow, who, on making deposition, under oath states that he is acting for and in behalf of the operator of the well identified above, and that to the best of his knowledge and belief such well was not intentionally deviated from the true vertical whatsoever.



AFFIANT'S SIGNATURE

Sworn and subscribed to in my presence on this the 18th day of March, 19 80

SEAL



Notary Public in and for the County
of Lea, State of New Mexico

RECEIVED

MAR 21 1980

OIL CONSERVATION DIV.