

## WELL LOCATION AND ACREAGE DEDICATION PLAT

Effective 1-1-65

REVISED

All distances must be from the outer boundaries of the Section.

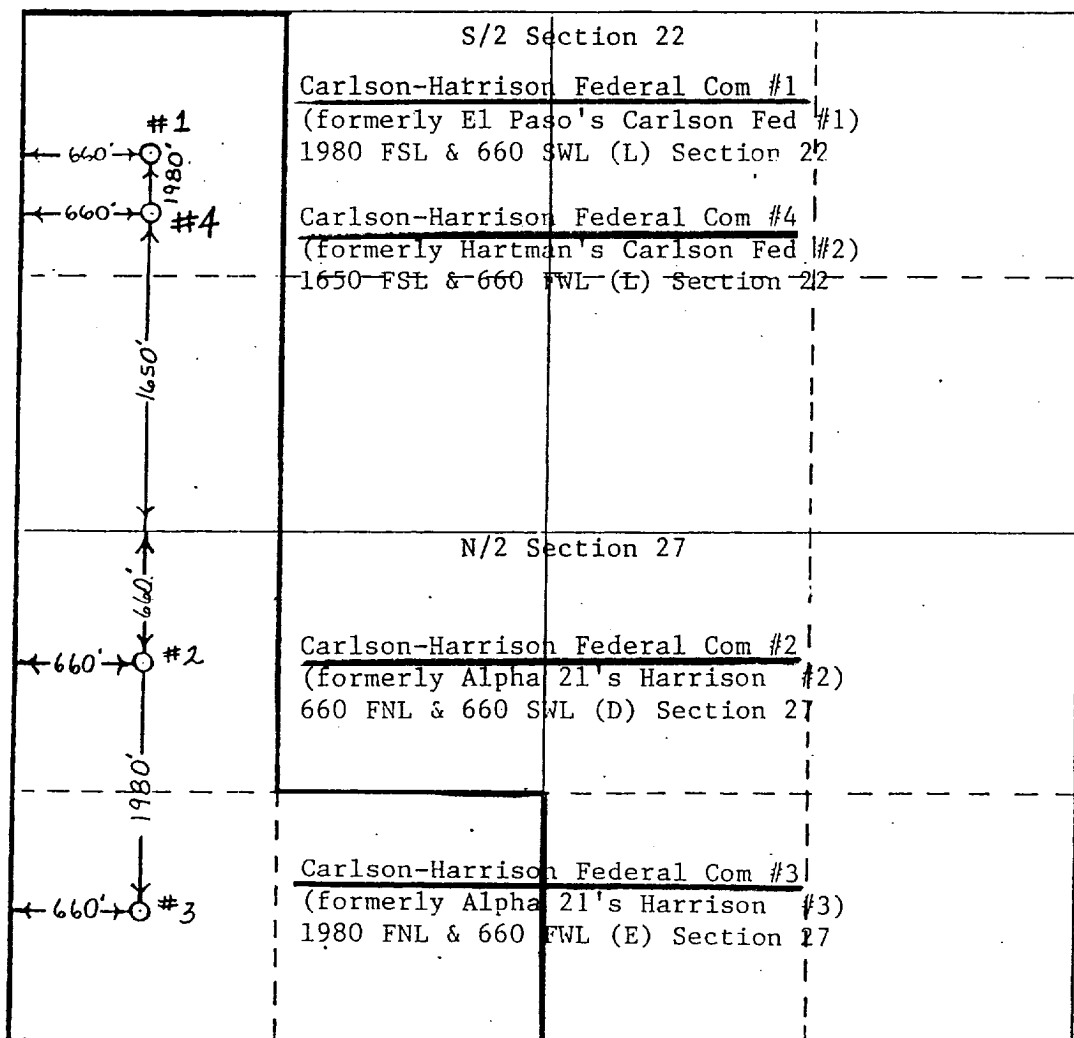
Operator Doyle Hartman			Lease Carlson-Harrison Federal Com		Well No. 3
Well Letter E	Section 27	Township 25S	Range 37E	County Lea	
Actual Footage Location of Well:					
1980	feet from the	North	line and	660	feet from the West line
Ground Level Elev. 3028.3	Producing Formation Yates		Pool Jalmat (Gas)	Dedicated Acreage 200	

1. Outline the acreage dedicated to the subject well by colored pencil or hatchure marks on the plat below.
2. If more than one lease is dedicated to the well, outline each and identify the ownership thereof (both as to working interest and royalty).
3. If more than one lease of different ownership is dedicated to the well, have the interests of all owners been consolidated by communitization, unitization, force-pooling, etc?

☒ Yes ☐ No If answer is "yes," type of consolidation Compulsory Pooling Hearing Held 10-09-85

If answer is "no," list the owners and tract descriptions which have actually been consolidated. (Use reverse side of this form if necessary.)

No allowable will be assigned to the well until all interests have been consolidated (by communitization, unitization, forced-pooling, or otherwise) or until a non-standard unit, eliminating such interests, has been approved by the Commission.



## CERTIFICATION

I hereby certify that the information contained herein is true and complete to the best of my knowledge and belief.

*Larry A. Nermyr*  
Name

Larry A. Nermyr

Position

Engineer

Company

Doyle Hartman, Oil Operator

Date

October 24, 1986

I hereby certify that the well location shown on this plat was plotted from field notes of actual surveys made by me or under my supervision, and that the same is true and correct to the best of my knowledge and belief.

Date Surveyed

Registered Professional Engineer and/or Land Surveyor

Certificate No.

200 ac. ASP R-8303

RECEIVED  
OCT 27 1986  
C.C.D.  
HOBBS OFFICE

## WELL LOCATION AND ACREAGE DEDICATION PLAN

Effective 1-1-63

All distances must be from the outer boundaries of the Section.

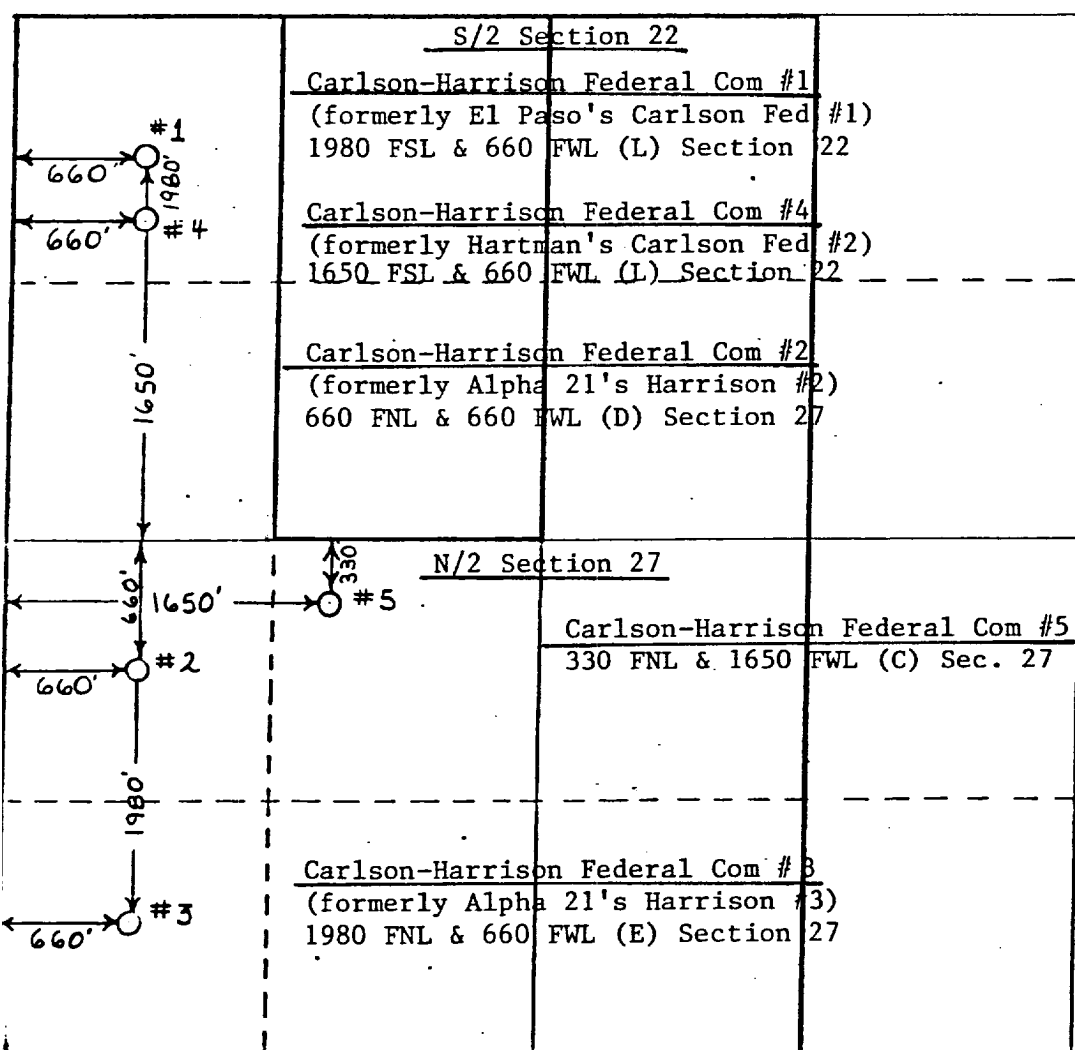
Owner <b>Doyle Hartman</b>		Lease <b>Carlson-Harrison Federal Com</b>		Well No. <b>3</b>
Well Letter <b>E</b>	Section <b>27</b>	Township <b>25S</b>	Range <b>37E</b>	County <b>Lea</b>
Actual Well Location of Wells:				
1980	feet from the	North	line and	660
	feet from the	West	line	
Ground Level Elev. <b>3028.3</b>	Producing Formation <b>Yates</b>		Pool <b>Jalmat (Gas)</b>	Dedicated Acreage <b>400</b>

1. Outline the acreage dedicated to the subject well by colored pencil or hatchure marks on the plat below.
2. If more than one lease is dedicated to the well, outline each and identify the ownership thereof (both as to working interest and royalty).
3. If more than one lease of different ownership is dedicated to the well, have the interests of all owners been consolidated by communitization, unitization, force-pooling, etc?

☒ Yes ☐ No If answer is "yes," type of consolidation Compulsory Pooling Hearing held 10-09-85.

If answer is "no," list the owners and tract descriptions which have actually been consolidated. (Use reverse side of this form if necessary.)

No allowable will be assigned to the well until all interests have been consolidated (by communitization, unitization, forced-pooling, or otherwise) or until a non-standard unit, eliminating such interests, has been approved by the Commission.



## CERTIFICATION

I hereby certify that the information contained herein is true and complete to the best of my knowledge and belief.

Name

Michelle Hembree

Position

Administrative Assistant

Company

Doyle Hartman

Date

March 3, 1986

I hereby certify that the well location shown on this plot was plotted from field notes of actual surveys made by me or under my supervision, and that the same is true and correct to the best of my knowledge and belief.

Date Surveyed

Registered Professional Engineer  
and/or Land Surveyor

Certificate No.

RECEIVED

MAR 5 - 1986

O.C.D.  
HOBBS OFFICE

# WELL LOCATION AND ACREAGE DEDICATION PLAT

Form C-112  
Supersedes C-128  
Effective 1-1-85

All distances must be from the outer boundaries of the Section.

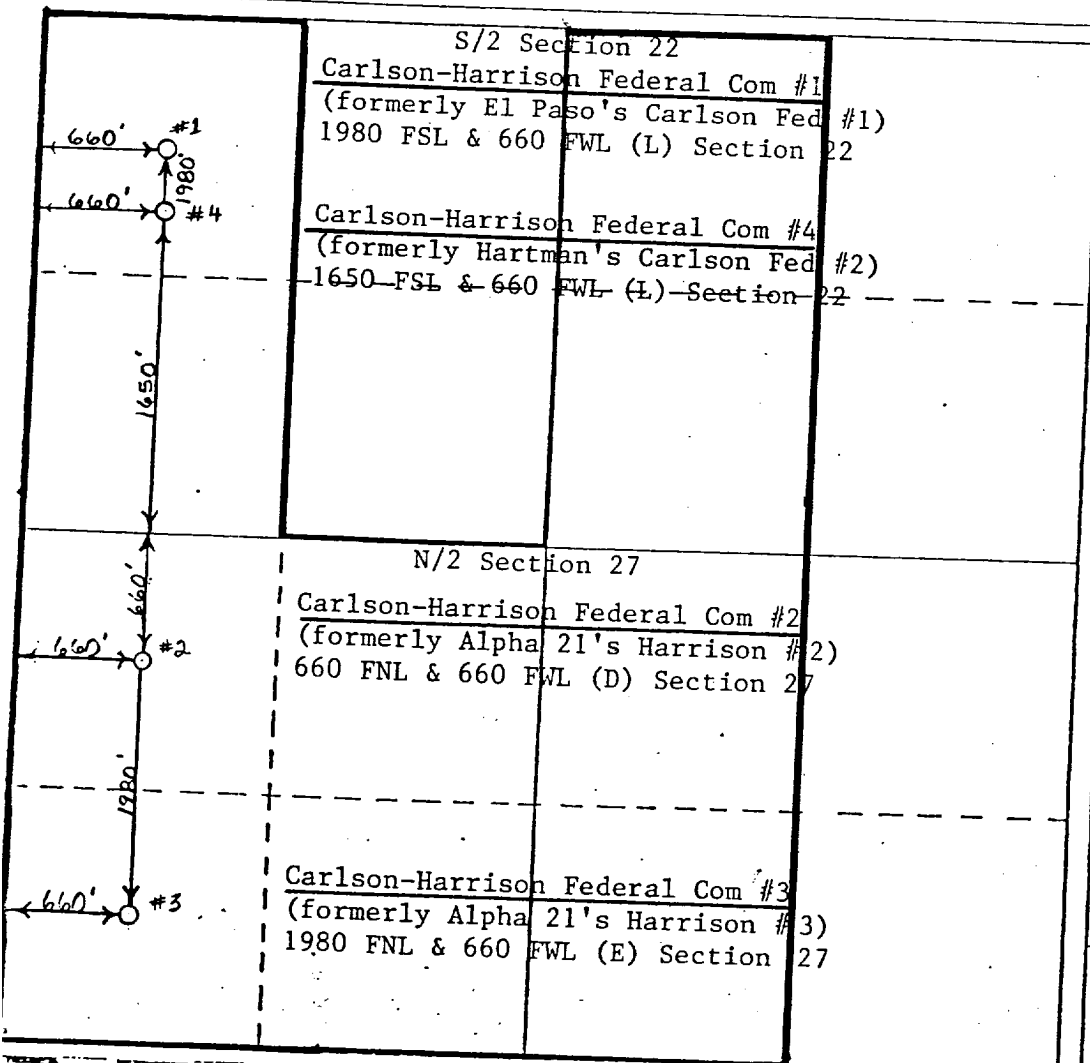
Operator <b>Doyle Hartman</b>			Lease <b>Carlson-Harrison Federal Com</b>		Well No. <b>3</b>
Well Letter <b>E</b>	Section <b>27</b>	Township <b>25 South</b>	Range <b>37 East</b>	County <b>Lea</b>	
Actual Postage Location of Well: <b>1980</b> feet from the <b>North</b> line and <b>660</b> feet from the <b>West</b> line					
Ground Level Elev. <b>3028.3</b>	Producing Formation <b>Yates</b>		Pool <b>Jalmat (Gas)</b>		Dedicated Acreage <b>400</b>

- Outline the acreage dedicated to the subject well by colored pencil or hatchure marks on the plat below.
- If more than one lease is dedicated to the well, outline each and identify the ownership thereof (both as to working interest and royalty).
- If more than one lease of different ownership is dedicated to the well, have the interests of all owners been consolidated by communitization, unitization, force-pooling, etc?

☒ Yes ☐ No If answer is "yes," type of consolidation Compulsory Pooling Hearing held 10-09-85.

If answer is "no," list the owners and tract descriptions which have actually been consolidated. (Use reverse side of this form if necessary.)

No allowable will be assigned to the well until all interests have been consolidated (by communitization, unitization, forced-pooling, or otherwise) or until a non-standard unit, eliminating such interests, has been approved by the Commission.



## CERTIFICATION

I hereby certify that the information contained herein is true and complete to the best of my knowledge and belief.

Name  
**Michelle Hembree**

Position  
**Administrative Assistant**

Company  
**Doyle Hartman**

Date  
**October 25, 1985**

I hereby certify that the well location shown on this plat was plotted from field notes of actual surveys made by me or under my supervision, and that the same is true and correct to the best of my knowledge and belief.

Date Surveyed

Registered Professional Engineer and/or Land Surveyor

Certificate No.

RECEIVED

OCT 28 1985

O.C.D.  
HOBBS OFFICE

2. ~~Copyrighted~~ Private & Confidential

[illegible]

IP (Yates-Seven Rivers) Perfs 2369-3016 F 210 MORGDN

CNTR 090876Z APR 68 3028' CL PD 3600 BT

F.R. 3-17-80  
(Yates-Seven Rivers)  
6-30-80 TD 3300'; PBD 3256'; Complete  
Peri (Yates-Seven Rivers) @ 2869', 2871', 2882',  
2891', 2902', 2907', 2911', 2919', 2945', 2955',  
2961', 2968', 2982', 2996', 3002', 3006', 3016'  
Natural  
7-5-80 COMPLETION ISSUED

7-1-35 NM  
IC 30-025-70139-30

**NEW MEXICO OIL CONSERVATION COMMISSION  
WELL LOCATION AND ACREAGE DEDICATION PLAT**

Form C-102  
Supersedes C-128  
Effective 1-1-65

All distances must be from the outer boundaries of the Section.

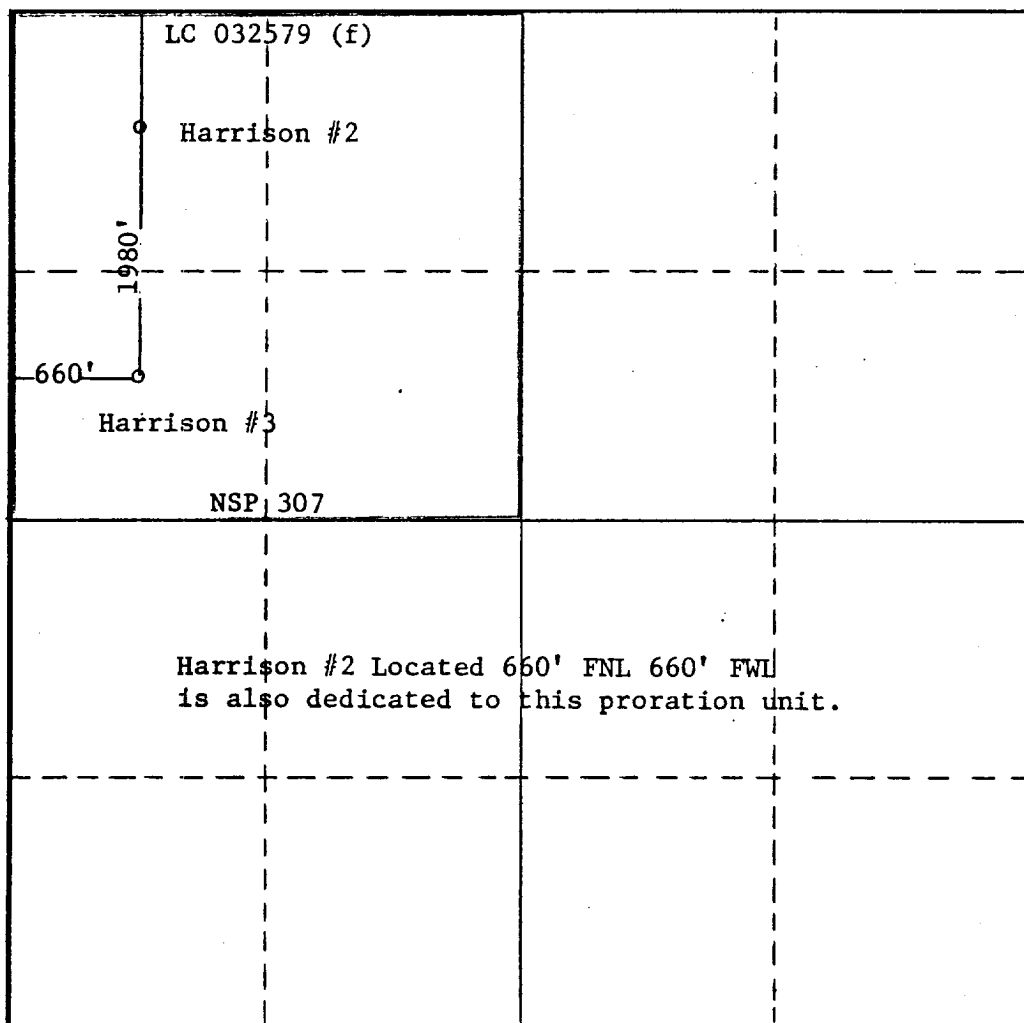
Operator <b>Alpha Twenty-One Production Company</b>			Lease <b>Harrison</b>		Well No. <b>3</b>
Unit Letter <b>E</b>	Section <b>27</b>	Township <b>25 South</b>	Range <b>37 East</b>	County <b>Lea</b>	
Actual Footage Location of Well:					
<b>1980</b> feet from the <b>North</b> line and		<b>660</b> feet from the <b>West</b> line			
Ground Level Elev: <b>3028</b>	Producing Formation <b>Yates-Seven Rivers</b>	Pool <b>Jalmat (Gas)</b>		Dedicated Acreage: <b>160 Acres</b>	

1. Outline the acreage dedicated to the subject well by colored pencil or hachure marks on the plat below.
2. If more than one lease is dedicated to the well, outline each and identify the ownership thereof (both as to working interest and royalty).
3. If more than one lease of different ownership is dedicated to the well, have the interests of all owners been consolidated by communitization, unitization, force-pooling, etc?

☐ Yes    ☐ No    If answer is "yes," type of consolidation \_\_\_\_\_

If answer is "no," list the owners and tract descriptions which have actually been consolidated. (Use reverse side of this form if necessary.) \_\_\_\_\_

No allowable will be assigned to the well until all interests have been consolidated (by communitization, unitization, forced-pooling, or otherwise) or until a non-standard unit, eliminating such interests, has been approved by the Commission.



**CERTIFICATION**

*I hereby certify that the information contained herein is true and complete to the best of my knowledge and belief.*

*Tommy Phipps*

Name

**Tommy Phipps**

Position

**Executive Vice President**

Company

**Alpha Twenty-One Production Co.**

Date

**6-17-80**

*I hereby certify that the well location shown on this plat was plotted from field notes of actual surveys made by me or under my supervision, and that the same is true and correct to the best of my knowledge and belief.*

Date Surveyed

Registered Professional Engineer  
and/or Land Surveyor

Certificate No.

