


INCLINATION REPORT

OPERATOR Tahoe Oil And Cattle Co. **ADDRESS** 206 N. Main, Midland, Texas 79702
LEASE NAME Tonto **WELL NO. #** 1 **FIELD** _____
LOCATION 330' FWL, 990' FSL, Sec. 25, T 24S, R 37E

DEPTH	ANGLE INCLINATION DEGREES	DISPLACEMENT	DISPLACEMENT ACCUMULATED
620	3/4	8.1220	8.1220
1146	3/4	6.8906	15.0126
1858	3/4	9.3272	24.3398
2692	1/2	7.2558	31.5956


I hereby certify that the above data as set forth is true and correct to the best of my knowledge and belief.

CACTUS DRILLING COMPANY



TITLE Rhonda Ford, Office Manager

AFFIDAVIT:

Before me, the undersigned authority, appeared Rhonda Ford
 known to me to be the person whose name is subscribed herebelow, who, on making
 deposition, under oath states that he is acting for and in behalf of the operator
 of the well identified above, and that to the best of his knowledge and belief such
 well was not intentionally deviated from the true vertical whatsoever.


AFFIANT'S SIGNATURE

Sworn and subscribed to in my presence on this the 10th day of September, 19 80



SEAL

Notary Public in and for the County
 of Lea, State of New Mexico

RECEIVED

OCT 22 1980

U.S. DEPARTMENT OF JUSTICE

[Handwritten signature]

INCLINATION REPORT

OPERATOR Tahoe Oil & Cattle Co. ADDRESS 206 N. Main, Midland, Texas 79702
 LEASE NAME Tonto #1 WELL NO. 1 FIELD _____
 LOCATION Section 25, T-24S, R-37E Lea County

DEPTH	ANGLE INCLINATION DEGREES	DISPLACEMENT	DISPLACEMENT ACCUMULATED
310	1/2	2.6970	2.6970
500	1/2	1.6530	4.3500
1000	3/4	6.5500	10.9000
1230	1 1/2	6.0260	16.9260
1730	1	8.7500	25.6760
2494	1	13.3700	39.0460
2988	1	8.6450	47.6910
3500	2 1/2	22.3232	70.0142

I hereby certify that the above data as set forth is true and correct to the best of my knowledge and belief.

CACTUS DRILLING COMPANY

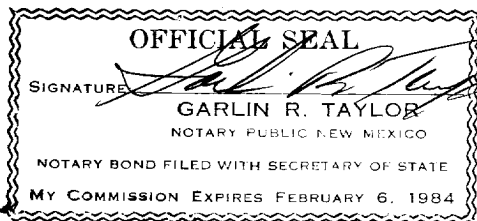
Rhonda Ford
 TITLE Office Mngr.

AFFIDAVIT:

Before me, the undersigned authority, appeared Rhonda Ford known to me to be the person whose name is subscribed herebelow, who, on making deposition, under oath states that he is acting for and in behalf of the operator of the well identified above, and that to the best of his knowledge and belief such well was not intentionally deviated from the true vertical whatsoever.

Rhonda Ford
 AFFIANT'S SIGNATURE

Sworn and subscribed to in my presence on this the 24th day of July, 19 80



SEAL

Notary Public in and for the County
 of Lea, State of New Mexico

RECEIVED
OCT 22 1980
OIL CONSERVATION DIV.