

N.M. OIL CONS
P.O. BOX 1980
HOBBS, NEW MEXICO 88401

CONFIDENTIAL

IN TRIPLICATE*
Instructions on
reverse side)

FORM APPROVED
OMB NO. 1004-0136
Expires: February 28, 1995

DEPARTMENT OF THE INTERIOR
BUREAU OF LAND MANAGEMENT

APPLICATION FOR PERMIT TO DRILL OR DEEPEN

1a. TYPE OF WORK

DRILL ☒ RE-ENTRY DEEPEN ☐

b. TYPE OF WELL

OIL WELL ☒ GAS WELL ☐ OTHER ☐ SINGLE ZONE ☒ MULTIPLE ZONE ☐

2. NAME OF OPERATOR

Enron Oil & Gas Company

3. ADDRESS AND TELEPHONE NO.

P. O. Box 2267, Midland, Texas 79702

4. LOCATION OF WELL (Report location clearly and in accordance with any State requirements.)*
At surface

1980' FNL & 1978' FEL

At proposed prod. zone

1990' FNL & 1978' FEL

14. DISTANCE IN MILES AND DIRECTION FROM NEAREST TOWN OR POST OFFICE*

28 miles west of Jal, NM

15. DISTANCE FROM PROPOSED*

LOCATION TO NEAREST PROPERTY OR LEASE LINE, FT. 1978 658
(Also to nearest drlg. unit line, if any)

18. DISTANCE FROM PROPOSED LOCATION* TO NEAREST WELL, DRILLING, COMPLETED, OR APPLIED FOR, ON THIS LEASE, FT.

None

16. NO. OF ACRES IN LEASE

640

19. PROPOSED DEPTH

12450

17. NO. OF ACRES ASSIGNED TO THIS WELL

40

20. ROTARY OR CABLE TOOLS

Rotary

21. ELEVATIONS (Show whether DF, RT, GR, etc.)

3333' GR

22. APPROX. DATE WORK WILL START*

January 10, 1995

23.

PROPOSED CASING AND CEMENTING PROGRAM

SIZE OF HOLE	GRADE, SIZE OF CASING	WEIGHT PER FOOT	SETTING DEPTH	QUANTITY OF CEMENT
17-1/2	13-3/8	54.50	588	500 sacks CIRCULATED Existing
12-1/4	10-3/4	45.50	5172	2825 sacks CIRCULATED Existing
9-1/2	7-5/8	33.70	13600	795 sacks Existing
	5-1/2		15820	Tagged TOC at 8720'
7-7/8	5-1/2 P-110 17#		12450	TOL at 13099 Existing
				TOC to +/- 7500' NEW

Original TD 15,825. P&A May of 1986 by The Stone Petroleum Corp as Javelina Basin Unit #1.

The undersigned accepts all applicable terms, conditions, stipulations, and restrictions concerning operations conducted on leased land or portions thereof as shown below:

NM NM 94108

Sec 17-25S-34E

Bone Spring Formation

Federal Bone # MT0748 with endorsement to NM.

OPER. OGRID NO. 7377

PROPERTY NO. 16531

POOL CODE 96040

EFF. DATE 2/9/95

API NO. 30-025-28003

Approved Subject to
General Requirements and
Special Stipulations
Attached

IN ABOVE SPACE DESCRIBE PROPOSED PROGRAM: If proposal is to deepen, give data on present productive zone and proposed new productive zone. If proposal is to drill or deepen directionally, give pertinent data on subsurface locations and measured and true vertical depths. Give blowout preventer program, if any.

24.

SIGNED

Betty Gildon

Betty Gildon

TITLE

Regulatory Analyst

DATE

12/13/94

(This space for Federal or State office use)

PERMIT NO.

APPROVAL DATE

Application approval does not warrant or certify that the applicant holds legal or equitable title to those rights in the subject lease which would entitle the applicant to conduct operations thereon.
CONDITIONS OF APPROVAL, IF ANY:

APPROVED BY

Scott Power

TITLE

for

DATE

1-11-95

*See Instructions On Reverse Side

District I
PO Box 1980, Hobbs, NM 88241-1980
District II
PO Drawer DD, Artesia, NM 88211-0719
District III
1000 Rio Brazos Rd., Aztec, NM 87410
District IV
PO Box 2088, Santa Fe, NM 87504-2088

State of New Mexico
Energy, Minerals & Natural Resources Department

OIL CONSERVATION DIVISION
PO Box 2088
Santa Fe, NM 87504-2088

Form C-102
Revised February 21, 1994
Instructions on back
Submit to Appropriate District Office
State Lease - 4 Copies
Fee Lease - 3 Copies

☐ AMENDED REPORT

WELL LOCATION AND ACREAGE DEDICATION PLAT

¹ API Number	² Pool Code 96053	³ Pool Name Wildcat Bone Spring
⁴ Property Code	⁵ Property Name JAVELINA "17" FEDERAL	⁶ Well Number 1
⁷ OGRID No. 7377	⁸ Operator Name ENRON OIL AND GAS COMPANY	⁹ Elevation 3333

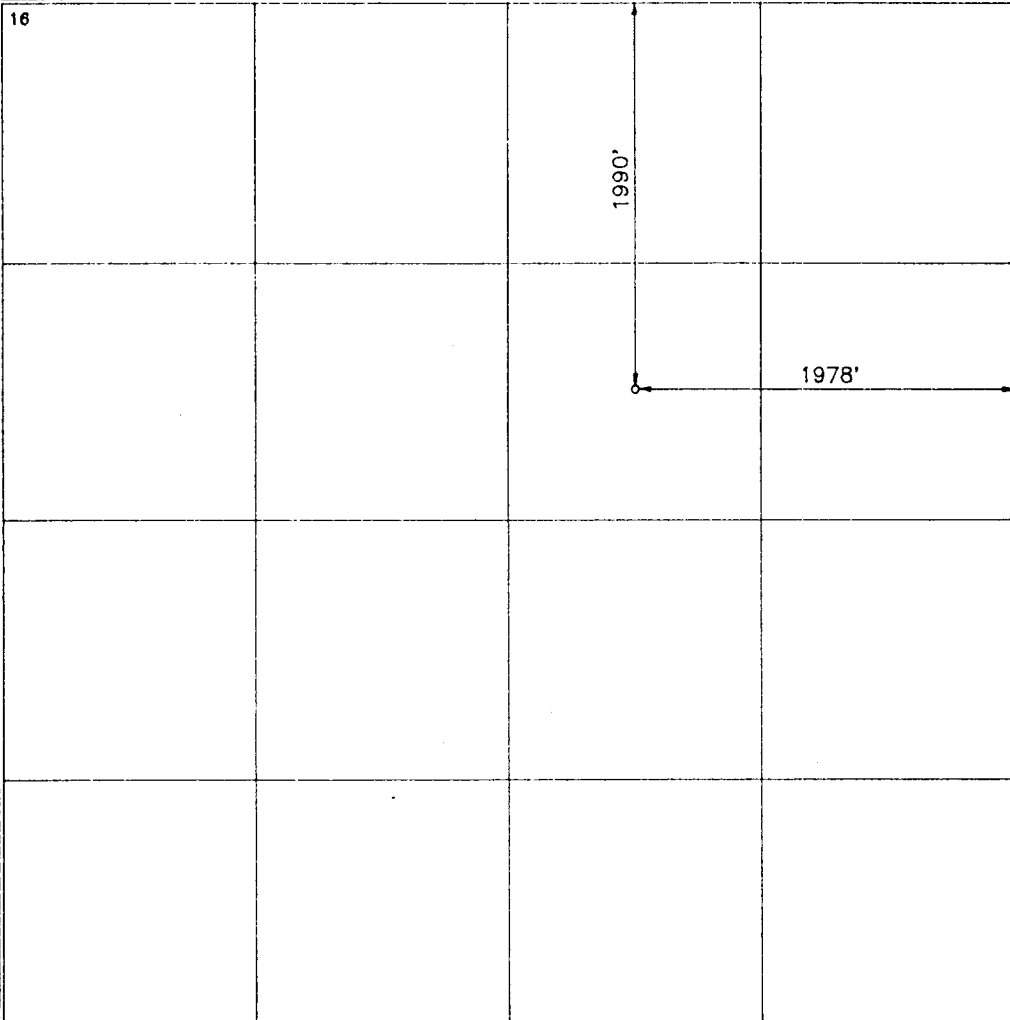


¹⁰Surface Location

UL or lot no. G	Section 17	Township 25-S	Range 34-E	Lot Idn	Feet from the 1980	North/South line NORTH	Feet from the 1978	East/West line EAST	County LEA
--------------------	---------------	------------------	---------------	---------	-----------------------	---------------------------	-----------------------	------------------------	---------------

¹¹Bottom Hole Location If Different From Surface

UL or lot no.	Section	Township	Range	Lot Idn	Feet from the	North/South line	Feet from the	East/West line	County
¹² Dedicated Acres 40	¹³ Joint or Infill	¹⁴ Consolidation Code	¹⁵ Order No.						

NO ALLOWABLE WILL BE ASSIGNED TO THIS COMPLETION UNTIL ALL INTERESTS HAVE BEEN CONSOLIDATED
OR A NON-STANDARD UNIT HAS BEEN APPROVED BY THE DIVISION

¹⁶		¹⁷ OPERATOR CERTIFICATION <i>I hereby certify that the information contained herein is true and complete to the best of my knowledge and belief.</i>  Signature Betty Gildon Printed Name Regulatory Analyst Title 12/5/94 Date	
		¹⁸ SURVEYOR CERTIFICATION <i>I hereby certify that the well location shown on this plat was plotted from field notes of actual surveys made by me or under my supervision, and that the same is true and correct to best of my belief.</i> 11-14-94 Date of Survey Signature and Seal of Professional Surveyor:  Certificate Number 8278	

ENRON OIL & GAS COMPANY

Javelina 17 Federal No. 1

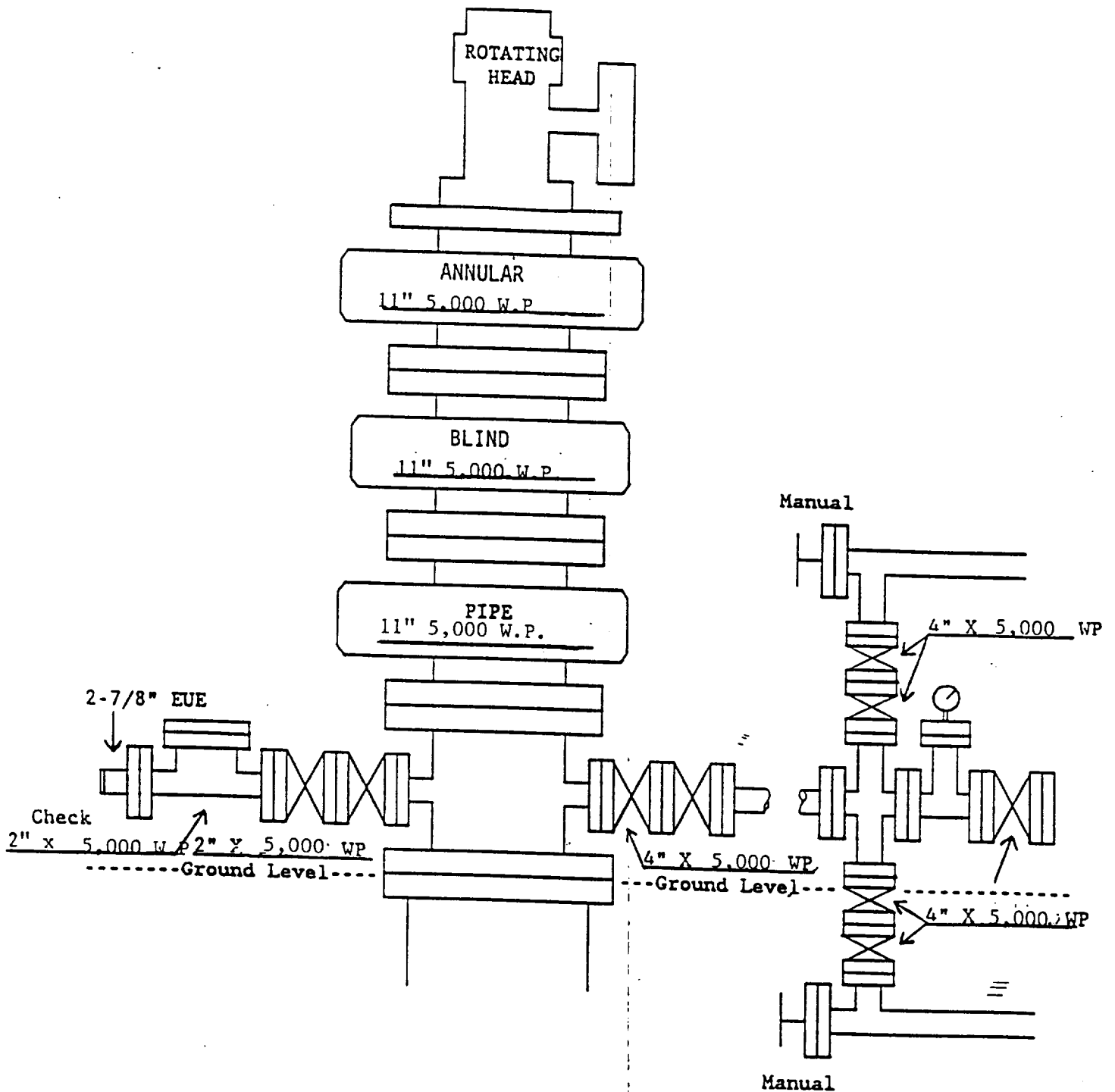


EXHIBIT #1