

Submit to Appropriate  
District Office  
State Lease - 4 copies  
Fee Lease - 3 copies

State of New Mexico  
Energy, Minerals and Natural Resources Department

Form C-102  
Revised 1-1-89

OIL CONSERVATION DIVISION

DISTRICT I  
P.O. Box 1980, Hobbs, NM 88240

P.O. Box 2088

Santa Fe, New Mexico 87504-2088

DISTRICT II  
P.O. Drawer DD, Artesia, NM 88210

DISTRICT III  
1000 Rio Brazos Rd., Aztec, NM 87410

WELL LOCATION AND ACREAGE DEDICATION PLAT

All Distances must be from the outer boundaries of the section

Operator <b>LANEXCO, INC.</b>			Lease <b>EL PASO TOM FEDERAL</b>		Well No. <b>5</b>
Unit Letter <b>E</b>	Section <b>33</b>	Township <b>25S</b>	Range <b>37E</b>	County <b>NMPM LEA</b>	
Actual Footage Location of Well: <b>1650</b> feet from the <b>N</b> line and <b>660</b> feet from the <b>W</b> line					
Ground level Elev.		Producing Formation <b>JALMAT</b>		Pool <b>JALMAT TANSILL YATES SRQ (GAS)</b>	Dedicated Acreage: <b>160</b> Acres

1. Outline the acreage dedicated to the subject well by colored pencil or hatchure marks on the plat below.
2. If more than one lease is dedicated to the well, outline each and identify the ownership thereof (both as to working interest and royalty).
3. If more than one lease of different ownership is dedicated to the well, have the interest of all owners been consolidated by communitization, unitization, force-pooling, etc.?  
☐ Yes ☐ No If answer is "yes" type of consolidation \_\_\_\_\_

If answer is "no" list the owners and tract descriptions which have actually been consolidated. (Use reverse side of this form if necessary.) \_\_\_\_\_

No allowable will be assigned to the well until all interests have been consolidated (by communitization, unitization, forced-pooling, or otherwise) or until a non-standard unit, eliminating such interest, has been approved by the Division.

#9			
#5			

OPERATOR CERTIFICATION

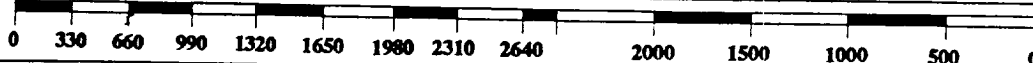
I hereby certify that the information contained herein is true and complete to the best of my knowledge and belief.

Signature  
*Mike Copeland*  
Printed Name  
**MIKE COPELAND**  
Position  
**PRODUCTION SUPERINTENDENT**  
Company  
**LANEXCO, INC.**  
Date  
**JUNE 22, 1993**

SURVEYOR CERTIFICATION

I hereby certify that the well location shown on this plat was plotted from field notes of actual surveys made by me or under my supervision, and that the same is true and correct to the best of my knowledge and belief.

Date Surveyed  
Signature & Seal of Professional Surveyor  
Certificate No.



Submit to Appropriate  
District Office  
State Lease - 4 copies  
Fee Lease - 3 copies

State of New Mexico  
Energy, Minerals and Natural Resources Department

Form C-102  
Revised 1-1-89

OIL CONSERVATION DIVISION

DISTRICT I  
P.O. Box 1980, Hobbs, NM 88240

DISTRICT II  
P.O. Drawer DD, Artesia, NM 88210

DISTRICT III  
1000 Rio Brazos Rd., Aztec, NM 87410


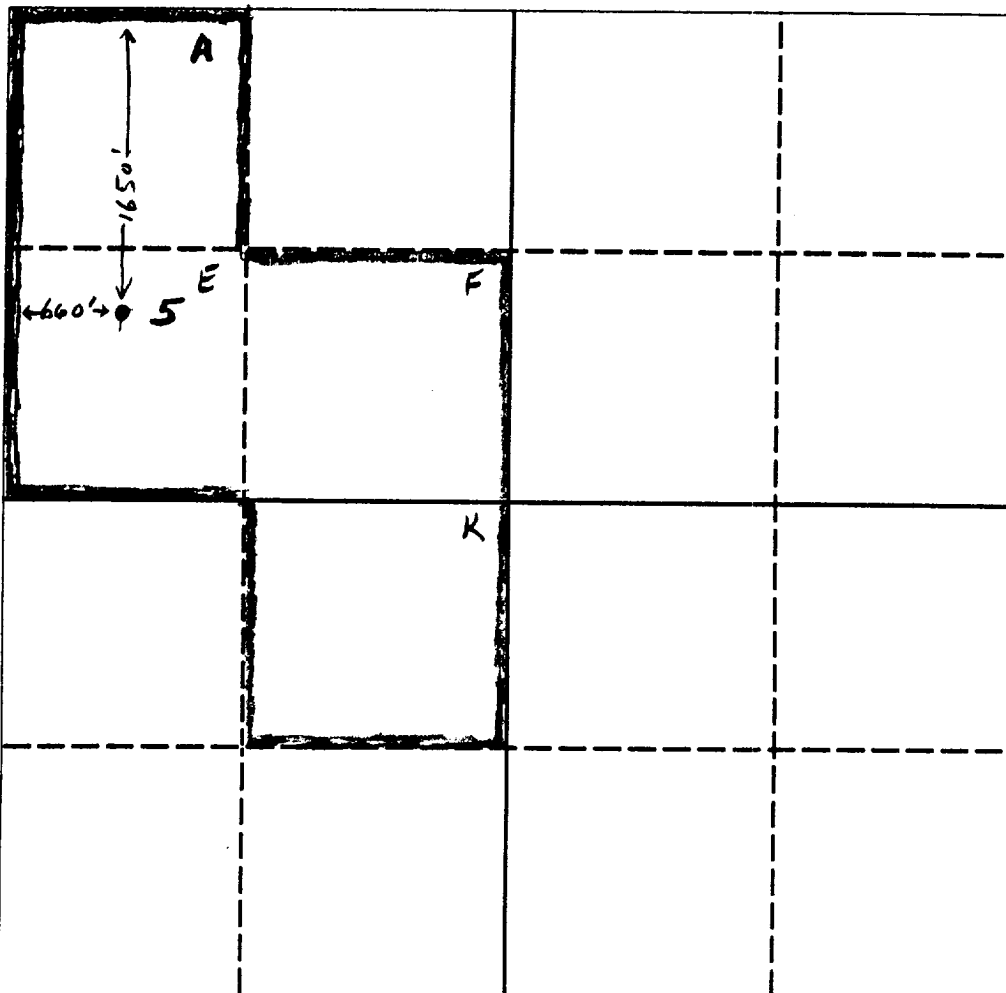
P.O. Box 2088  
Santa Fe, New Mexico 87504-2088

WELL LOCATION AND ACREAGE DEDICATION PLAT

All Distances must be from the outer boundaries of the section

Operator <b>LANEXCO, INC.</b>			Lease <b>EL PASO TOM FEDERAL</b>		Well No. <b>5</b>
Unit Letter <b>E</b>	Section <b>33</b>	Township <b>25S</b>	Range <b>37E</b>	County <b>Lea</b>	
Actual Footage Location of Well: <b>660</b> feet from the <b>West</b> line and <b>1650</b> feet from the <b>North</b> line					
Ground level Elev. <b>3000</b>	Producing Formation <b>YATES SEVEN RIVERS</b>		Pool <b>JALMAT TANSIL YATES SR</b>	Dedicated Acreage: <b>160</b> Acres	

1. Outline the acreage dedicated to the subject well by colored pencil or hatchure marks on the plat below.
2. If more than one lease is dedicated to the well, outline each and identify the ownership thereof (both as to working interest and royalty).
3. If more than one lease of different ownership is dedicated to the well, have the interest of all owners been consolidated by communitization, unitization, force-pooling, etc.?  
☐ Yes ☐ No If answer is "yes" type of consolidation \_\_\_\_\_  
If answer is "no" list the owners and tract descriptions which have actually been consolidated. (Use reverse side of this form if necessary).  
No allowable will be assigned to the well until all interests have been consolidated (by communitization, unitization, forced-pooling, or otherwise) or until a non-standard unit, eliminating such interest, has been approved by the Division.



OPERATOR CERTIFICATION

I hereby certify that the information contained herein is true and complete to the best of my knowledge and belief.

*Mike Copeland* by *8*

Signature  
**MIKE COPELAND**

Printed Name  
**PRODUCTION SUPT.**

Position  
**LANEXCO, INC.**

Company  
**12-14-92**

Date

NSP-1661(8B)

All distances must be from the outer boundaries of the Section.


Operator <b>Alpha Twenty-One Production Company</b>			Lease <b>El Paso Tom Federal</b>		Well No. <b>5</b>
Section Letter <b>E</b>	Section <b>33</b>	Township <b>25-SOUTH</b>	Range <b>37-EAST</b>	County <b>Lea</b>	
Closest Postage Location of Well: <b>660</b> feet from the <b>WEST</b> line and <b>1650</b> feet from the <b>NORTH</b> line					
Ground Level Elev. <b>3000.0</b>	Producing Formation <b>Yates-Seven Rivers</b>		Pool <b>Jalmat Gas</b>		Dedicated Acreage: <b>440</b> Acres

1. Outline the acreage dedicated to the subject well by colored pencil or hachure marks on the plat below.
2. If more than one lease is dedicated to the well, outline each and identify the ownership thereof (both as to working interest and royalty).
3. If more than one lease of different ownership is dedicated to the well, have the interests of all owners been consolidated by communitization, unitization, force-pooling, etc?

☐ Yes ☐ No If answer is "yes," type of consolidation \_\_\_\_\_

If answer is "no," list the owners and tract descriptions which have actually been consolidated. (Use reverse side of this form if necessary.) \_\_\_\_\_

No allowable will be assigned to the well until all interests have been consolidated (by communitization, unitization, forced-pooling, or otherwise) or until a non-standard unit, eliminating such interests, has been approved by the Division



#### CERTIFICATION

I hereby certify that the information contained herein is true and complete to the best of my knowledge and belief.

*Michael D. Oney*  
Name *by: John Cate*

Michael D. Oney

Position  
Drilling Superintendent

Company  
Alpha 21 Production Co.

Date  
May 3, 1984

I hereby certify that the well location shown on this plat was plotted from field notes of actual surveys made by me or under my supervision, and that the same is true and correct to the best of my knowledge and belief.

Date Surveyed

Registered Professional Engineer and/or Land Surveyor

Certificate No.

RECEIVED

MAY 9 1984

O.C.D.  
MOBBS OFFICE