

Submit to Appropriate
District Office
State Lease - 4 copies
Fee Lease - 3 copies

State of New Mexico
Geology, Minerals and Natural Resources Department

Form O-22
Revised 1-89

OIL CONSERVATION DIVISION

P.O. Box 2088

Santa Fe, New Mexico 87504-2088

DISTRICT I

P.O. Box 1980, Hobbs, NM 88240

DISTRICT II

P.O. Drawer DD, Artesia, NM 88210

DISTRICT III

1000 Rio Brazos Rd., Aztec, NM 87410

WELL LOCATION AND ACREAGE DEDICATION PLAT

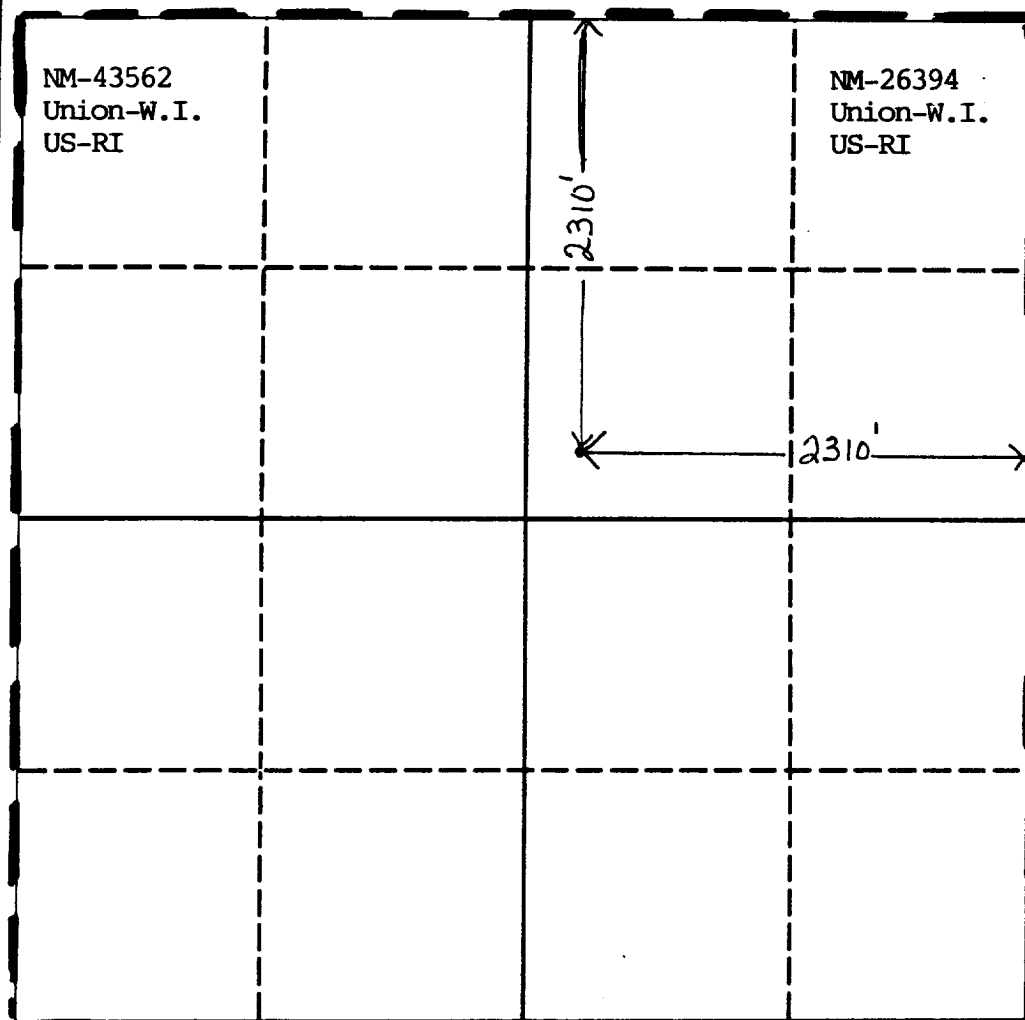
All Distances must be from the outer boundaries of the section

Operator Union Oil Company of California			Lease Red Hills "28" Federal Com.		Well No. 1
Unit Letter G	Section 28	Township 25 South	Range 33 East	County Lea	
Actual Footage Location of Well: 2310 feet from the north line and 2310 feet from the east line					
Ground level Elev. 3362'	Producing Formation Devonian		Pool Red Hills Devonian Gas		Dedicated Acreage: 640 Acres

1. Outline the acreage dedicated to the subject well by colored pencil or hatchure marks on the plat below.
2. If more than one lease is dedicated to the well, outline each and identify the ownership thereof (both as to working interest and royalty).
3. If more than one lease of different ownership is dedicated to the well, have the interest of all owners been consolidated by communitization, unitization, force-pooling, etc.?
☒ Yes ☐ No If answer is "yes" type of consolidation Communitization Agreement

If answer is "no" list the owners and tract descriptions which have actually been consolidated. (Use reverse side of this form if necessary.)

No allowable will be assigned to the well until all interests have been consolidated (by communitization, unitization, forced-pooling, or otherwise) or until a non-standard unit, eliminating such interest, has been approved by the Division.



OPERATOR CERTIFICATION

I hereby certify that the information contained herein is true and complete to the best of my knowledge and belief.

Signature

Charlotte Beeson

Printed Name

Charlotte Beeson

Position

Drilling Clerk

Company

Union Oil Co. of Calif.

Date

May 14, 1994

SURVEYOR CERTIFICATION

I hereby certify that the well location shown on this plat was plotted from field notes of actual surveys made by me or under my supervision, and that the same is true and correct to the best of my knowledge and belief.

Date Surveyed

Signature & Seal of
Professional Surveyor

Certificate No.

0 330 660 990 1320 1650 1980 2310 2640 2000 1500 1000 500 0

RECEIVED

MAY 16 1994

**OLD HOBBS
OFFICE**

All distances must be from the outer boundaries of the Section.

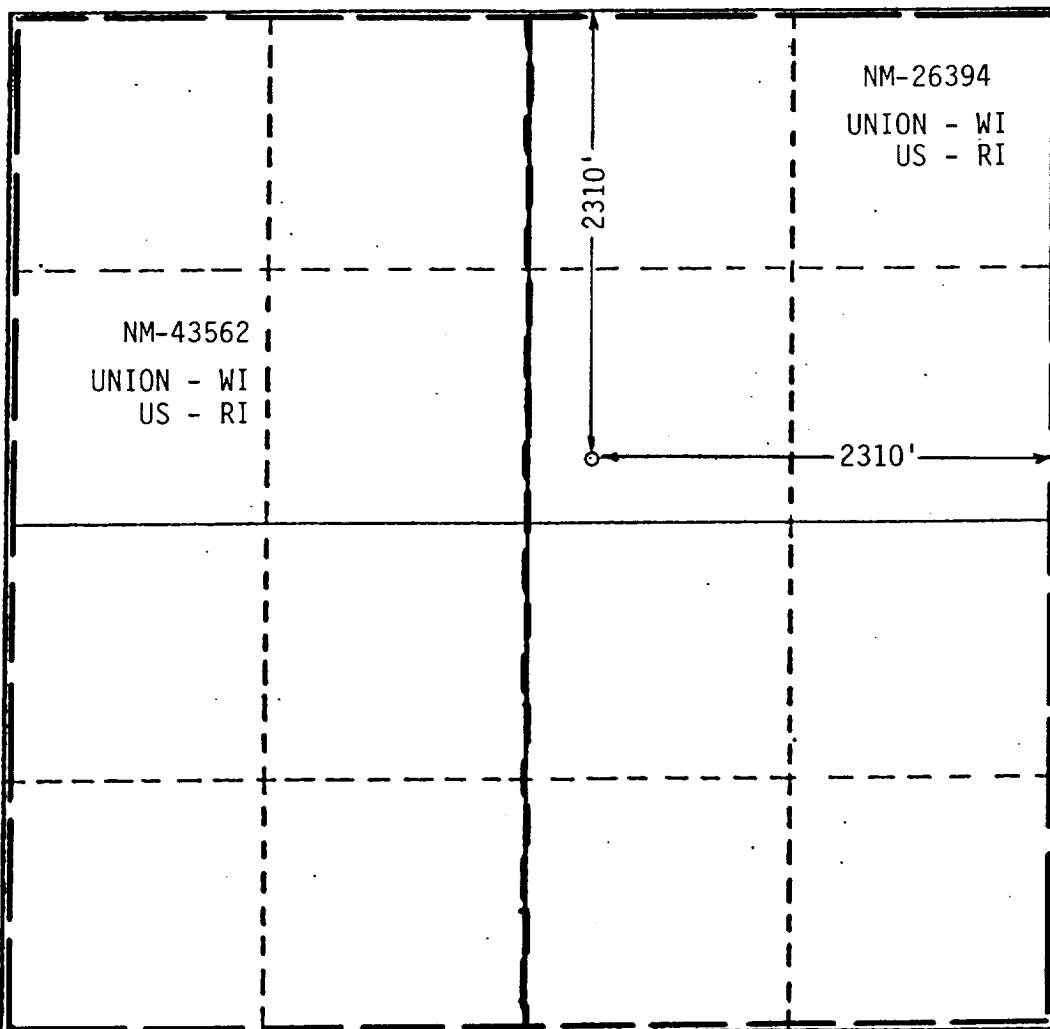
Operator UNION OIL COMPANY OF CALIFORNIA			Lease RED HILLS 28 FEDERAL COM			Well No. 1		
Unit Letter G	Section 28	Township 25 SOUTH		Range 33 EAST	County LEA			
Actual Footage Location of Well: 2310 feet from the NORTH line and 2310 feet from the EAST line								
Ground Level Elev. 3362.0		Producing Formation WOLFCAMP		Pool RED HILLS WOLFCAMP GAS			Dedicated Acreage: 640 Acres	

1. Outline the acreage dedicated to the subject well by colored pencil or hachure marks on the plat below.
2. If more than one lease is dedicated to the well, outline each and identify the ownership thereof (both as to working interest and royalty).
3. If more than one lease of different ownership is dedicated to the well, have the interests of all owners been consolidated by communitization, unitization, force-pooling, etc?

☐ Yes ☒ No If answer is "yes," type of consolidation TO BE COMMUNITIZED

If answer is "no," list the owners and tract descriptions which have actually been consolidated. (Use reverse side of this form if necessary.)

No allowable will be assigned to the well until all interests have been consolidated (by communitization, unitization, forced-pooling, or otherwise) or until a non-standard unit, eliminating such interests, has been approved by the Division.



CERTIFICATION

I hereby certify that the information contained herein is true and complete to the best of my knowledge and belief.

Name Arthur R. Brown

Position
Agent

Company
UNION OIL COMPANY OF CALIF.

Date
NOVEMBER 5, 1985

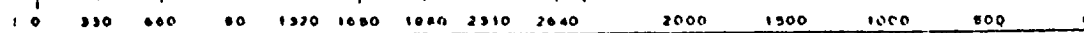
I hereby certify that the well location shown on this plat was plotted from field notes of actual surveys made by me or under my supervision, and that the same is true and correct to the best of my knowledge and belief.

SEE ORIGINAL PLAT

Date Surveyed
1-4-85

Registered Professional Engineer and/or Land Surveyor

Certificate No.



COUNTY **LEA** FIELD **Red Hills** STATE **NM**
 OPR **UNION OIL OF CALIF** API **30-025-29191**
 NO **1** LEASE **Red Hills "28" Federal Com.** MAP
Sec 28, T25S, R33E COORD
2310 FNL, 2310 FEL of Sec **9-1-15 NM**
30 mi SE/Halfway SPD **5-7-85** CAMP **7-18-85**

	WELL CLASS: INIT D FIN DG LSE. CODE			
	FORMATION	DATUM	FORMATION	DATUM
20-1000-1250 SX				
13 3/8-4923-4000 SX				
9 5/8-13,000-3425 SX				
2 7/8-12,903				
	TD 13,659 (WFMP)		PBD	

IP (Wolfcamp) OH 13,000-13,659 F 5110 MCFGPD. Pot based
 on 24 hr test thru 12/64 chk. GOR 102; gty (Gas) (NR);
 (Cond) 64.9; CP Pkr; TP 2972

CONTR **Parker** OPRSTYV **3362 GR** SUBS

F.R. 3-25-85
 PD 17,700 RT (Wolfcamp)
 9-7-85 AMEND ZONE: Formerly (Devonian)
 5-10-85 Drlg 984
 6-13-85 Drlg 11,680
 6-24-85 Drlg 13,569
 7-2-85 TD 13,659; Rug Csg
 No Cores or DST's
 7-10-85 TD 13,659; Tstg
 Natural
 9-2-85 TD 13,659; Complete
 LOG TOPS: Rustler 995, Delaware Lime 4919,
 Bone Spring 9040, Wolfcamp 11,580
 LOGS RUN: CNL, LDT, GRL, DLL
 9-7-85 COMPLETION ISSUED

9-1-15 NM
 IC 30-025-70151-85