

REVISED

WELL LOCATION AND ACREAGE DEDICATION PLAT

Superseded by 1-1-85
Effective 1-1-85

All distances must be from the outer boundaries of the Section.

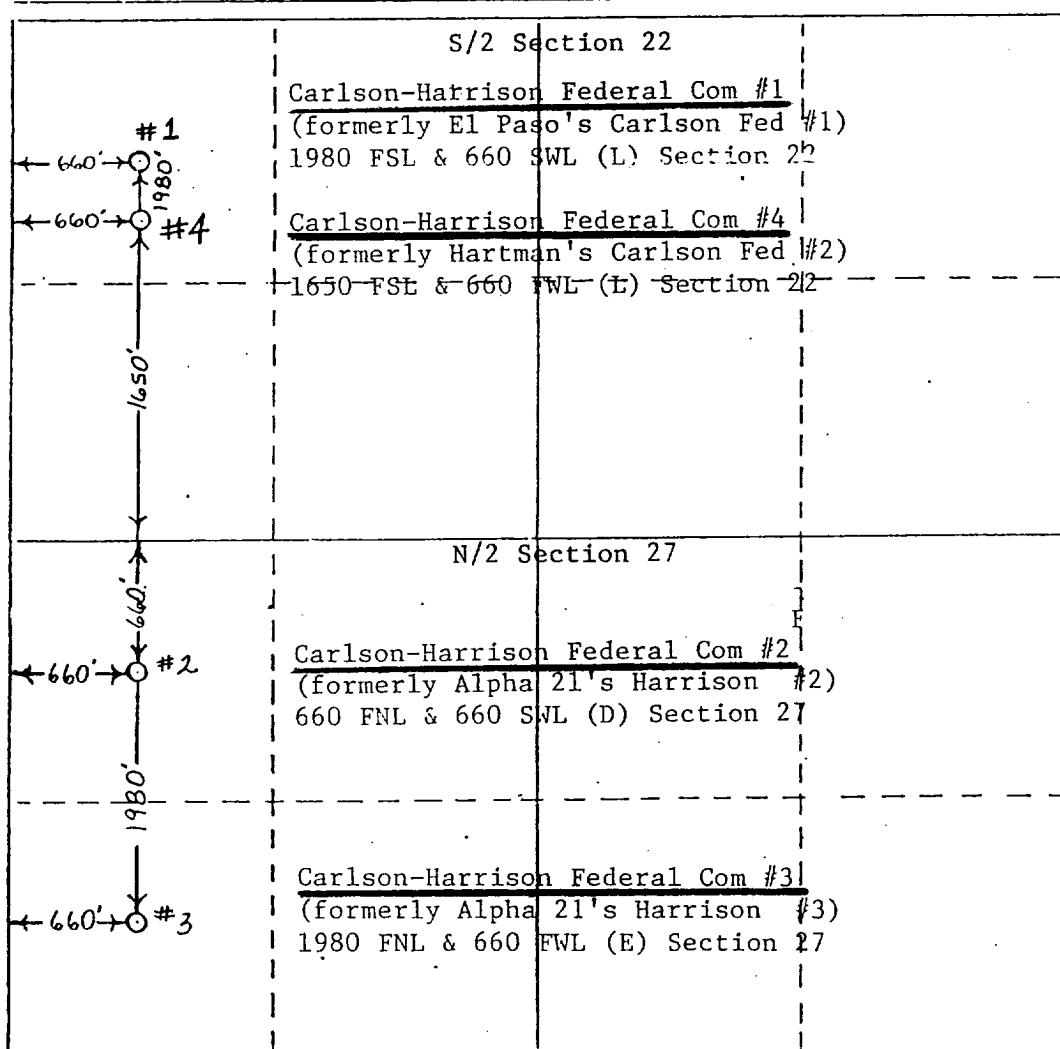
Operator Doyle Hartman			Lessor Carlson-Harrison Federal Com		Well No. 4
Well Letter L	Section 22	Township 25S	Range 37E	County Lea	
Actual Postage Location of Well:					
1650	feet from the	South	line and	660	feet from the
					West
Ground Level Elev. 3086.6	Producing Formation Yates		Pool Jalmat (Gas)		Dedicated Acreage 200

1. Outline the acreage dedicated to the subject well by colored pencil or hatchure marks on the plat below.
2. If more than one lease is dedicated to the well, outline each and identify the ownership thereof (both as to working interest and royalty).
3. If more than one lease of different ownership is dedicated to the well, have the interests of all owners been consolidated by communitization, unitization, force-pooling, etc?

☒ Yes ☐ No If answer is "yes," type of consolidation Compulsory Pooling Hearing Held 10-09-85

If answer is "no," list the owners and tract descriptions which have actually been consolidated. (Use reverse side of this form if necessary.)

No allowable will be assigned to the well until all interests have been consolidated (by communitization, unitization, forced-pooling, or otherwise) or until a non-standard unit, eliminating such interests, has been approved by the Commission.



CERTIFICATION

I hereby certify that the information contained herein is true and complete to the best of my knowledge and belief.

Larry A. Nermyr
Name

Larry A. Nermyr

Position
Engineer

Company
Doyle Hartman, Oil Operator

Date
October 24, 1986

I hereby certify that the well location shown on this plat was plotted from field notes of actual surveys made by me or under my supervision, and that the same is true and correct to the best of my knowledge and belief.

Date Surveyed

Registered Professional Engineer and/or Land Surveyor

Certificate No.

200 ac NSP R-1303

WELL LOCATION AND ACREAGE DEDICATION PLAT

Effective 1-1-85

All distances must be from the outer boundaries of the Section.

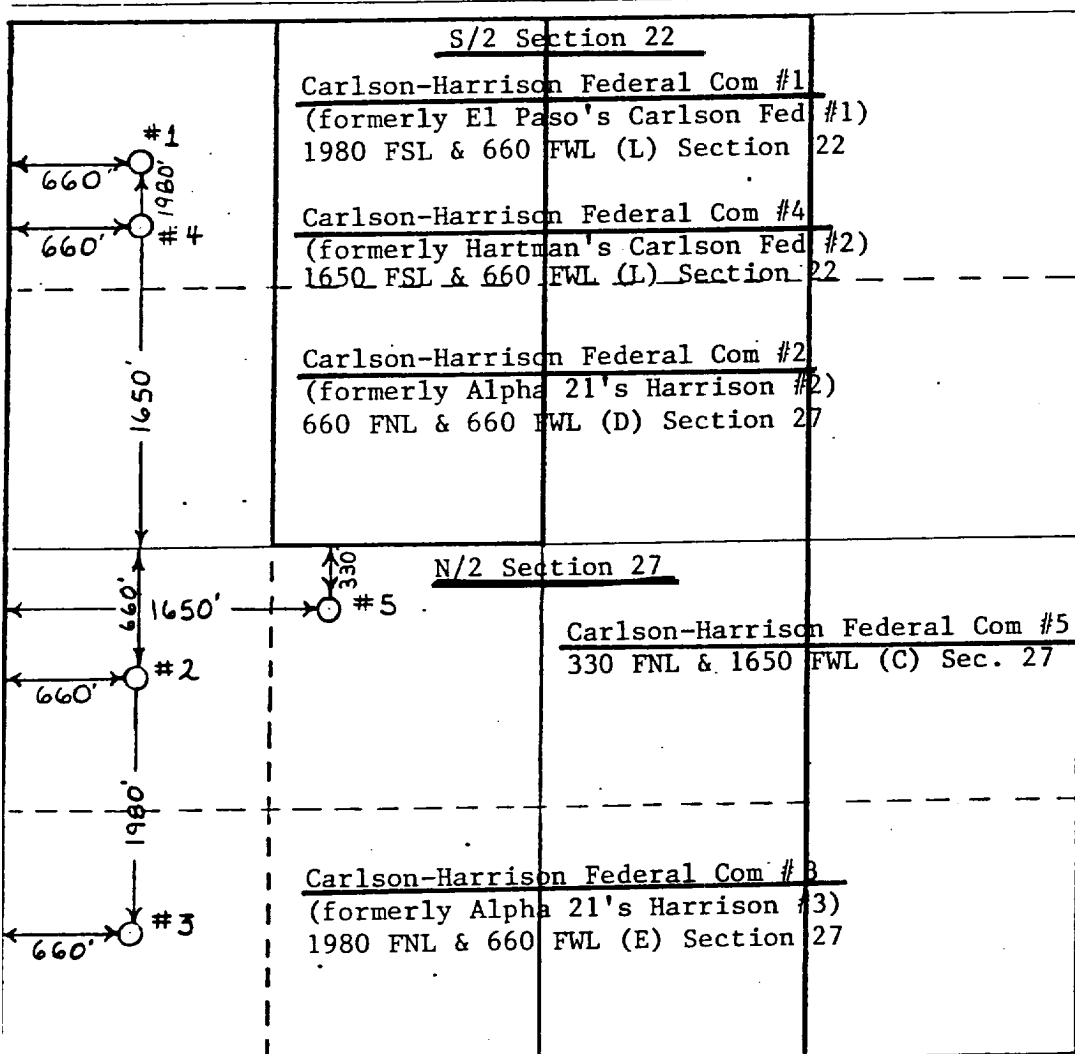
Owner Doyle Hartman		Lease Carlson-Harrison Federal Com		Well No. 4
Well Letter L	Section 22	Township 25S	Range 37E	County Lea
Actual Footage Location of Well:				
1650	feet from the South	line and	660	feet from the West
Ground Level Elev. 3086.6	Producing Formation Yates	Pool Jalmat (Gas)	Dedicated Acreage 400	

1. Outline the acreage dedicated to the subject well by colored pencil or hatchure marks on the plat below.
2. If more than one lease is dedicated to the well, outline each and identify the ownership thereof (both as to working interest and royalty).
3. If more than one lease of different ownership is dedicated to the well, have the interests of all owners been consolidated by communitization, unitization, force-pooling, etc?

☒ Yes ☐ No If answer is "yes," type of consolidation Compulsory Pooling Hearing held 10-09-85.

If answer is "no," list the owners and tract descriptions which have actually been consolidated. (Use reverse side of this form if necessary.)

No allowable will be assigned to the well until all interests have been consolidated (by communitization, unitization, forced-pooling, or otherwise) or until a non-standard unit, eliminating such interests, has been approved by the Commission.



CERTIFICATION

I hereby certify that the information contained herein is true and complete to the best of my knowledge and belief.

Name

Michelle Hembree

Position

Administrative Assistant

Company

Doyle Hartman

Date

March 3, 1986

I hereby certify that the well location shown on this plat was plotted from field notes of actual surveys made by me or under my supervision, and that the same is true and correct to the best of my knowledge and belief.

Date Surveyed

Registered Professional Engineer
and/or Land Surveyor

Certificate No.

330 660 990 1320 1650 1980 2310 2640 2970 3300 3630 3960 4290 4620 4950 5280 5610 5940 6270 6600

WELL LOCATION AND ACREAGE DEDICATION PLAT

Supplement 6-128
Effective 1-1-65

All distances must be from the outer boundaries of the Section.

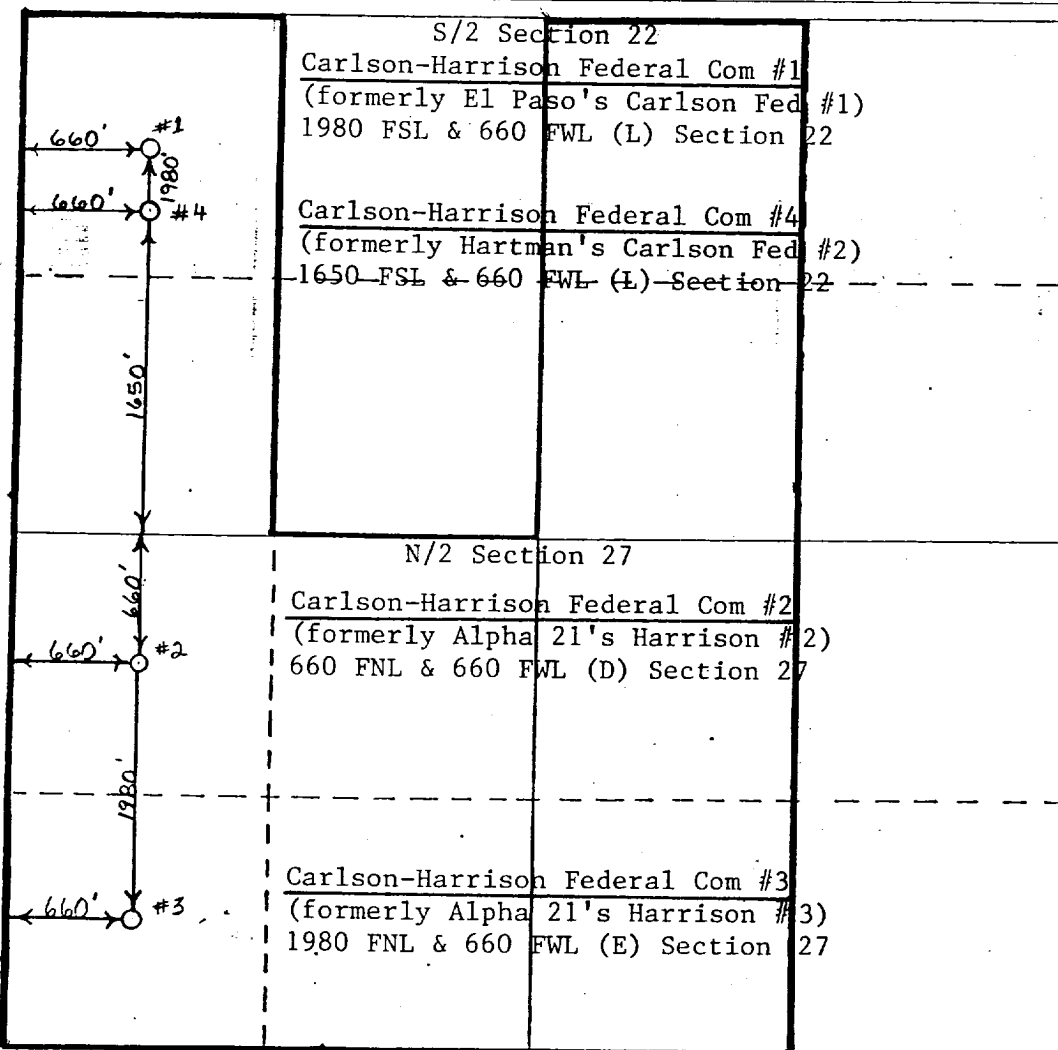
Operator Doyle Hartman			Lease Carlson-Harrison Federal Com		Well No. 4
Well Letter L	Section 22	Township 25 South	Range 37 East	County Lea	
Actual Footage Location of Well:					
1650 feet from the South		Line and 660	feet from the West		Line
Ground Level Elev. 3086.6	Producing Formation Yates	Pool Jalmat (Gas)	Dedicated Acreage 400		

- Outline the acreage dedicated to the subject well by colored pencil or hatchure marks on the plat below.
- If more than one lease is dedicated to the well, outline each and identify the ownership thereof (both as to working interest and royalty).
- If more than one lease of different ownership is dedicated to the well, have the interests of all owners been consolidated by communitization, unitization, force-pooling, etc?

☒ Yes ☐ No If answer is "yes," type of consolidation Compulsory Pooling Hearing held 10-09-85.

If answer is "no," list the owners and tract descriptions which have actually been consolidated. (Use reverse side of this form if necessary.)

No allowable will be assigned to the well until all interests have been consolidated (by communitization, unitization, forced-pooling, or otherwise) or until a non-standard unit, eliminating such interests, has been approved by the Commission.



CERTIFICATION

I hereby certify that the information contained herein is true and complete to the best of my knowledge and belief.

Name

Michelle Hembree

Position

Administrative Assistant

Company

Doyle Hartman

Date

October 25, 1985

I hereby certify that the well location shown on this plat was plotted from field notes of actual surveys made by me or under my supervision, and that the same is true and correct to the best of my knowledge and belief.

Date Surveyed

Registered Professional Engineer
and/or Land Surveyor

Certificate No.

300 600 900 1200 1500 1800 2100 2400 2700 3000 3300 3600 3900 4200 4500 4800 5100 5400 5700 6000

RECEIVED

OCT 28 1985

C.C.D.
HOBBS OFFICE