

**NEW MEXICO OIL CONSERVATION COMMISSION
WELL LOCATION AND ACREAGE DEDICATION PLAT**

Form C-102
Supersedes C-128
Effective 1-1-65

All distances must be from the outer boundaries of the Section.

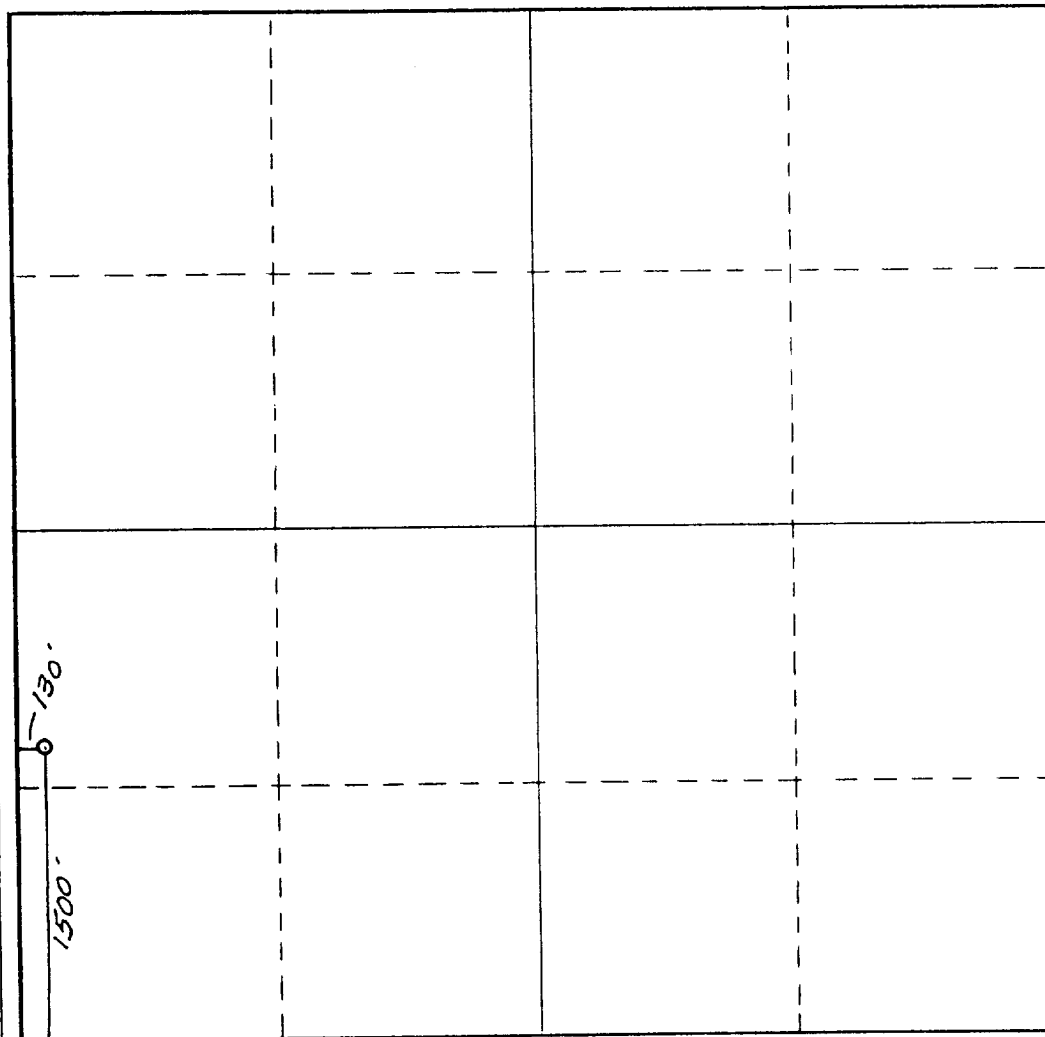
Operator SIRGO-COLLIER, INC.			Lease WDQSU 32-91		Well No. 32-91
Unit Letter L	Section 32	Township 24 South	Range 38 East	County Lea County, N.M.	
Actual Footage Location of Well: <div style="display: flex; justify-content: space-between;"> 1500 feet from the South line and 130 feet from the West line </div>					
Ground Level Elev. 3135.	Producing Formation Queen		Pool Dollarhide Queen		Dedicated Acreage: 40 Acres

1. Outline the acreage dedicated to the subject well by colored pencil or hachure marks on the plat below.
2. If more than one lease is dedicated to the well, outline each and identify the ownership thereof (both as to working interest and royalty).
3. If more than one lease of different ownership is dedicated to the well, have the interests of all owners been consolidated by communitization, unitization, force-pooling, etc?

☒ Yes ☐ No If answer is "yes," type of consolidation **R-2356 Unitization**

If answer is "no," list the owners and tract descriptions which have actually been consolidated. (Use reverse side of this form if necessary.) _____

No allowable will be assigned to the well until all interests have been consolidated (by communitization, unitization, forced-pooling, or otherwise) or until a non-standard unit, eliminating such interests, has been approved by the Commission.



CERTIFICATION


I hereby certify that the information contained herein is true and complete to the best of my knowledge and belief.

Name
Amy L. Whitley

Position
Agent

Company
Sirgo-Collier, Inc.

Date
10-30-87




Date Surveyed
October 29, 1987

Registered Professional Engineer and/or Land Surveyor

Dan R. Reddy

Certificate No.
NM PE&LS NO. 5412



ELF

Rec'd 12-14-87

RECEIVED

OCT 30 1987

OCU

HOBBS OFFICE