

NEW MEXICO OIL CONSERVATION COMMISSION
WELL LOCATION AND ACREAGE DEDICATION PLAT

Form C-102
Supersedes C-128
Effective 1-1-65

All distances must be from the outer boundaries of the Section.

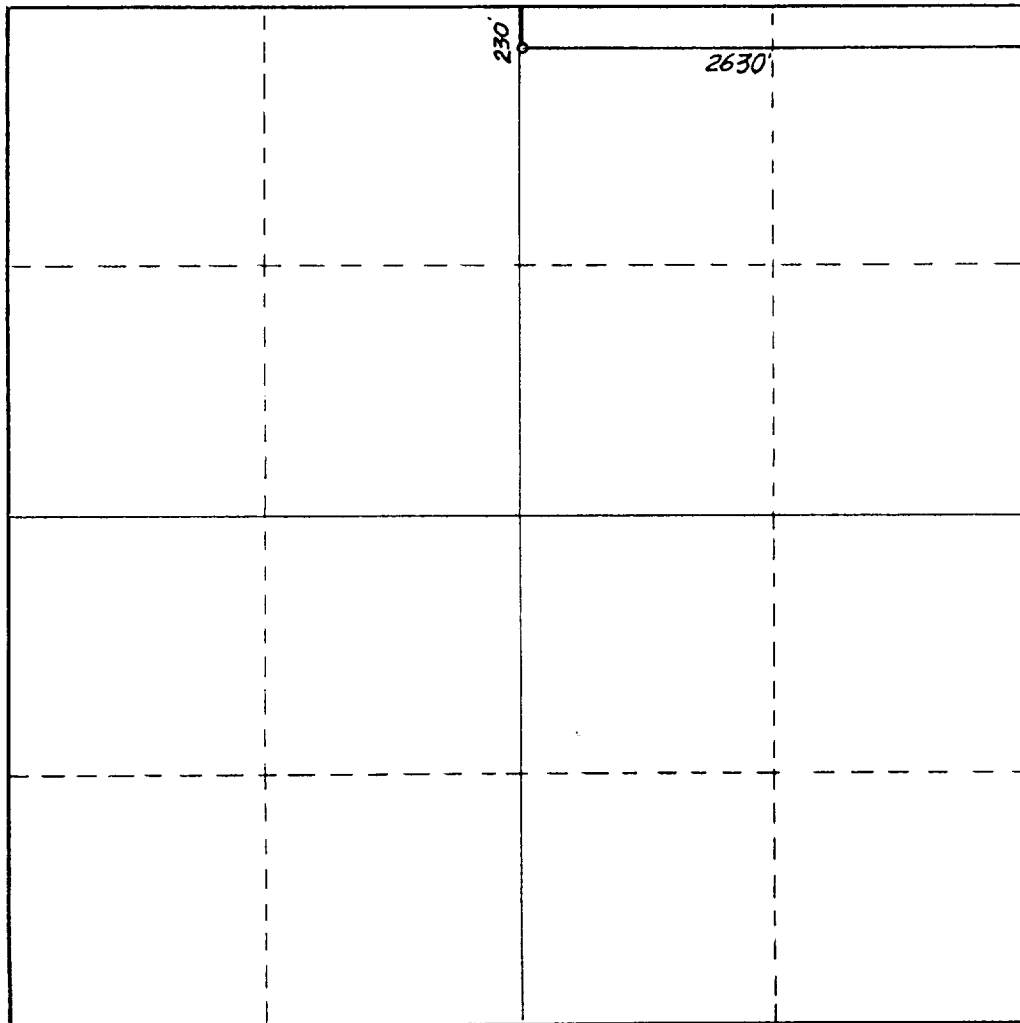
Operator SIRGO-COLLIER, INC.		Lease WDQSU		Well No. 107
Unit Letter B	Section 30	Township 24 South	Range 38 East	County Lea County, N.M.
Actual Footage Location of Well: 230 feet from the North line and 2630 feet from the East line				
Ground Level Elev. 3150.	Producing Formation Queen	Pool Dollarhide Queen	Dedicated Acreage: 40 Acres	

1. Outline the acreage dedicated to the subject well by colored pencil or hachure marks on the plat below.
2. If more than one lease is dedicated to the well, outline each and identify the ownership thereof (both as to working interest and royalty).
3. If more than one lease of different ownership is dedicated to the well, have the interests of all owners been consolidated by communitization, unitization, force-pooling, etc?

☒ Yes ☐ No If answer is "yes," type of consolidation R-2356, Unitization

If answer is "no," list the owners and tract descriptions which have actually been consolidated. (Use reverse side of this form if necessary.) _____

No allowable will be assigned to the well until all interests have been consolidated (by communitization, unitization, forced-pooling, or otherwise) or until a non-standard unit, eliminating such interests, has been approved by the Commission.



CERTIFICATION

I hereby certify that the information contained herein is true and complete to the best of my knowledge and belief.

Amy L. Whitley

Name

Amy L. Whitley

Position

Agent


Company

Sirgo-Collier, Inc.

Date

11-13-87

I hereby certify that the well location shown on this plat was plotted from field notes of actual surveys made by me or under my supervision, and that the same is true and correct to the best of my knowledge and belief.



Date Surveyed

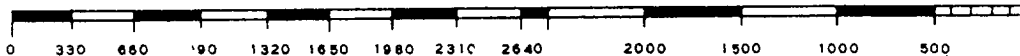
November 11, 1987

Registered Professional Engineer and/or Land Surveyor

Dan B. Reddy

Certificate No.

NM PE&LS NO. 5412



RECEIVED
DEC 4 1987
HARRIS OFFICE

RECEIVED
DEC 4 1987
HARRIS OFFICE

RECEIVED
DEC 4 1987
HARRIS OFFICE

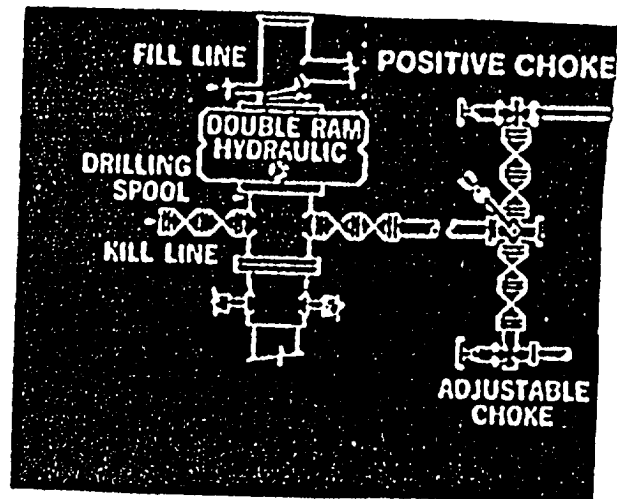
RECEIVED
DEC 4 1987
HARRIS OFFICE

RECEIVED
DEC 4 1987
HARRIS OFFICE

BOP DESCRIPTION

CACTUS DRILLING

RIG #62



REC'D
HOMES OFFICE

DEC 4 1987

RECEIVED

Rec'd 3/21/88

ELF

RECEIVED

DEC 4 1987

REC'D
HOMES OFFICE