

District I
PO Box 1980, Hobbs, NM 88241-1980
District II
811 South First, Artesia, NM 88210
District III
1000 Rio Brazos Rd., Aztec, NM 87410
District IV
2040 South Pacheco, Santa Fe, NM 87505

State of New Mexico
Energy, Minerals & Natural Resources Department

Form C-104
Revised October 18, 1994
Instructions on back
Submit to Appropriate District Office
5 Copies

OIL CONSERVATION DIVISION
2040 South Pacheco
Santa Fe, NM 87505

☐ AMENDED REPORT

I. REQUEST FOR ALLOWABLE AND AUTHORIZATION TO TRANSPORT

¹ Operator name and Address SAGA PETROLEUM L.L.C. 415 W. WALL, SUITE 835 MIDLAND, TX 79701		² OGRID Number 148967
		³ Reason for Filing Code CH 8-1-98
⁴ API Number 30-025-30253	⁵ Pool Name DOLLARHIDE QUEEN	⁶ Pool Code 18810
⁷ Property Code 8596 23674	⁸ Property Name WEST DOLLARHIDE QUEEN SAND UNIT	⁹ Well Number 122

II. ¹⁰ Surface Location

UL or lot no.	Section	Township	Range	Lot Idn	Feet from the	North/South Line	Feet from the	East/West line	County
J	32	24S	38E		1340	SOUTH	1590	EAST	LEA

¹¹ Bottom Hole Location

UL or lot no.	Section	Township	Range	Lot Idn	Feet from the	North/South line	Feet from the	East/West line	County
¹² Lse Code S	¹³ Producing Method Code	¹⁴ Gas Connection Date	¹⁵ C-129 Permit Number	¹⁶ C-129 Effective Date	¹⁷ C-129 Expiration Date				

III. Oil and Gas Transporters

¹⁸ Transporter OGRID	¹⁹ Transporter Name and Address	²⁰ POD	²¹ O/G	²² POD ULSTR Location and Description
22628	TEXAS NEW MEXICO PL CO. P.O. BOX 2528 HOBBS, NM 88241	2029710	O	
9171	GPM GAS CORP. 4044 PENBROOK ODESSA, TX 79762	2029730	G	

IV. Produced Water


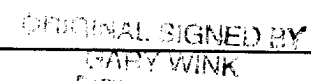

²³ POD 2029750	²⁴ POD ULSTR Location and Description
------------------------------	--

V. Well Completion Data

²⁵ Spud Date	²⁶ Ready Date	²⁷ TD	²⁸ PBTB	²⁹ Perforations	³⁰ DHC, DC, MC
³¹ Hole Size	³² Casing & Tubing Size	³³ Depth Set	³⁴ Sacks Cement		

VI. Well Test Data

³⁵ Date New Oil	³⁶ Gas Delivery Date	³⁷ Test Date	³⁸ Test Length	³⁹ Tbg. Pressure	⁴⁰ Csg. Pressure
⁴¹ Choke Size	⁴² Oil	⁴³ Water	⁴⁴ Gas	⁴⁵ AOF	⁴⁶ Test Method

⁴⁷ I hereby certify that the rules of the Oil Conservation Division have been complied with and that the information given above is true and complete to the best of my knowledge and belief. Signature:  Printed name: J. Charles Farmer Title: Manager Date: 7/22/98 Phone: 915/684/4293		OIL CONSERVATION DIVISION Approved by:  Title: GARY WINK FIELD REP II Approval Date: SEP 23 1998	
⁴⁸ If this is a change of operator fill in the OGRID number and name of the previous operator  Previous Operator Signature OXY USA INC. - 16696		Terry S. Lindquist Attorney-in-Fact 6/25/98 Printed Name P.O. BOX 50250 MIDLAND, TX 79710-0250	