

STATE OF NEW MEXICO  
ENERGY AND MINERALS DEPARTMENT

OIL CONSERVATION DIVISION  
P. O. BOX 2088  
SANTA FE, NEW MEXICO 87501

Form C-101  
Revised 10-1-78

NO. OF COPIES RECEIVED	
DISTRIBUTION	
SANTA FE	
FILE	
U.S.G.S.	
LAND OFFICE	
OPERATOR	

5A. Indicate Type of Lease  
STATE ☒ FEE ☐  
3. State Oil & Gas Lease No.  
B-9311

APPLICATION FOR PERMIT TO DRILL, DEEPEN, OR PLUG BACK

1a. Type of Work b. Type of Well OIL WELL <input type="checkbox"/> GAS WELL <input type="checkbox"/> OTHER Water injection well <input checked="" type="checkbox"/> SINGLE ZONE <input checked="" type="checkbox"/> MULTIPLE ZONE <input type="checkbox"/> DRILL <input checked="" type="checkbox"/> DEEPEN <input type="checkbox"/> PLUG BACK <input type="checkbox"/>		7. Unit Agreement Name West Dollarhide Queen Sand Unit 8. Farm or Lease Name
2. Name of Operator Sirgo-Collier, Inc.		9. Well No. 148
3. Address of Operator P. O. Box 3531, Midland, Texas 79702		10. Field and Pool, or Wildcat Dollarhide Queen
4. Location of Well UNIT LETTER M LOCATED 700 FEET FROM THE South LINE AND 550 FEET FROM THE West LINE OF SEC. 32 TWP. 24S R. 38E N. 100M		17. County Lea
19. Proposed Depth 3900'		19A. Formation Queen
20. Rotary or C.T. Rotary		22. Approx. Date Work will start August 1988
21. Elevations (show whether DT, KT, etc.) 3135' GR	21A. Kind & Status Plug. Bond Cash Statewide	21B. Drilling Contractor

23.

PROPOSED CASING AND CEMENT PROGRAM

SIZE OF HOLE	SIZE OF CASING	WEIGHT PER FOOT	SETTING DEPTH	SACKS OF CEMENT	EST. TOP
12-1/4"	8-5/8"	24#	420'	250 sx	Surface
7-7/8"	5-1/2"	15.5 & 17#	3900'	1000 sx	Surface

The Queen zone will be selectively perforated and acidized as needed for optimum water injectivity rates.

Texaco Producing, Inc. operates the West Dollarhide Drinkard Unit #68 and the Mexico "J" #26, also located in this quarter quarter section.

IN ABOVE SPACE DESCRIBE PROPOSED PROGRAM; IF PROPOSAL IS TO DEEPEN OR PLUG BACK, GIVE DATA ON PRESENT PRODUCTIVE ZONE AND PROPOSED NEW PRODUCTIVE ZONE. GIVE BLOWOUT PREVENTER PROGRAM, IF ANY.

hereby certify that the information above is true and complete to the best of my knowledge and belief.

Signed Amy L. Whitley Title Agent Date March 9, 1988

(This space for State Use)

ORIGINAL SIGNED BY JERRY SEXTON

APPROVED BY DISTRICT I SUPERVISOR TITLE  DATE APR 13 1988

CONDITIONS OF APPROVAL, IF ANY:

W. 2X-570

Permit Expires 6 Months From Approval  
Date Unless Drilling Underway.

RECEIVED

MAR 10 1988  
OCD  
HOBBS OFFICE

NEW MEXICO OIL CONSERVATION COMMISSION  
WELL LOCATION AND ACREAGE DEDICATION PLAT

Form C-102  
Supersedes C-128  
Effective 1-1-65

All distances must be from the outer boundaries of the Section.


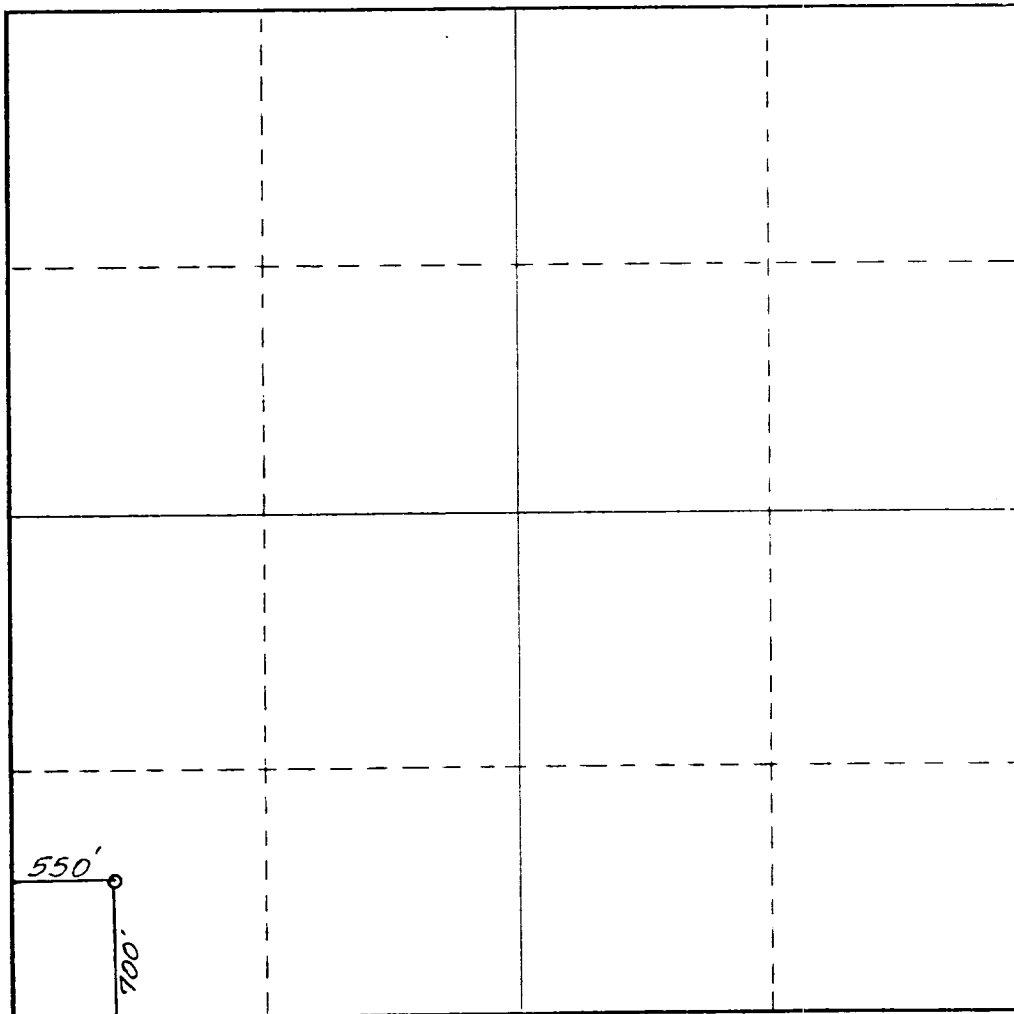
Operator <b>SIRGO-COLLIER, INC.</b>		Lease <b>WDQSU (West Dollarhide Queen Sand Unit)</b>		Well No. <b>148</b>
Unit Letter <b>M</b>	Section <b>32</b>	Township <b>24 South</b>	Range <b>33 East</b>	County <b>Lea County, N.M.</b>
Actual Footage Location of Well: <b>700</b> feet from the <b>South</b> line and <b>550</b> feet from the <b>West</b> line				
Ground Level Elev. <b>3135.</b>	Producing Formation <b>Queen</b>		Pool <b>Dollarhide Queen</b>	Dedicated Acreage: <b>40</b> Acres

1. Outline the acreage dedicated to the subject well by colored pencil or hatchure marks on the plat below.
2. If more than one lease is dedicated to the well, outline each and identify the ownership thereof (both as to working interest and royalty).
3. If more than one lease of different ownership is dedicated to the well, have the interests of all owners been consolidated by communitization, unitization, force-pooling, etc?

☒ Yes    ☐ No    If answer is "yes," type of consolidation Unitization, R-2356

If answer is "no," list the owners and tract descriptions which have actually been consolidated. (Use reverse side of this form if necessary.) \_\_\_\_\_

No allowable will be assigned to the well until all interests have been consolidated (by communitization, unitization, forced-pooling, or otherwise) or until a non-standard unit, eliminating such interests, has been approved by the Commission.



CERTIFICATION

I hereby certify that the information contained herein is true and complete to the best of my knowledge and belief.

*Amy L. Whitley*  
Name

Amy L. Whitley  
Position

Agent  
Company

Sirgo-Collier, Inc.  
Date

March 9, 1988

I hereby certify that the well location shown on this plat was plotted from field notes of actual surveys made by me or under my supervision and that the same are true and correct to the best of my knowledge and belief.

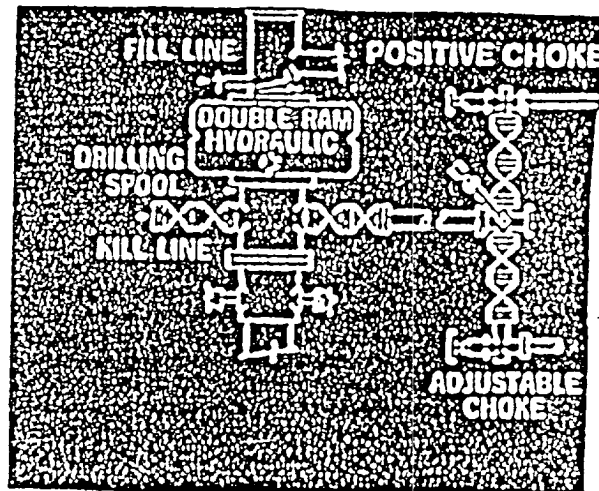
Date Surveyed  
February 23, 1988

Registered Professional Engineer  
and/or Land Surveyor

*Dan R. Reddy*  
Certificate No.

NM PE&LS NO. 5412

# BOP



4-22-21

68-8-b 8m

413

1886