

DISTRICT I

P.O. Box 1980, Hobbs, NM 88240

DISTRICT II

P.O. Box Drawer DD, Artesia, NM 88210

DISTRICT III

1000 Rio Brazos Rd., Aztec, NM 87410

OIL CONSERVATION DIVISION

P.O. Box 2088

Santa Fe, New Mexico 87504-2088

WELL API NO.	3002532286
5. Indicate Type of Lease	STATE <input type="checkbox"/> FEE <input type="checkbox"/>
6. State Oil / Gas Lease No.	NM 12612
7. Lease Name or Unit Agreement Name	COOPER JAL UNIT
8. Well No.	403
9. Pool Name or Wildcat	LANGLIE MATTIX/JALMAT
10. Elevation (Show whether DF, RKB, RT, GR, etc.)	GR-3308, KB-3318

SUNDRY NOTICES AND REPORTS ON WELL
(DO NOT USE THIS FORM FOR PROPOSALS TO DRILL OR TO DEEPEN OR PLUG BACK TO A DIFFERENT RESERVOIR. USE "APPLICATION FOR PERMIT" (FORM C-101) FOR SUCH PROPOSALS.)

1. Type of Well: OIL WELL ☒ GAS WELL ☐ OTHER ☐

2. Name of Operator
TEXACO EXPLORATION & PRODUCTION INC.

3. Address of Operator
205 E. Bender, HOBBS, NM 88240

4. Well Location

Unit Letter D : 150 Feet From The N Line and 100 Feet From The W Line
Section 19 Township 24S Range 37E NMPM Lea COUNTY

11. Check Appropriate Box to Indicate Nature of Notice, Report, or Other Data

NOTICE OF INTENTION TO:

PERFORM REMEDIAL WORK ☐ PLUG AND ABANDON ☐
TEMPORARILY ABANDON ☐ CHANGE PLANS ☐
PULL OR ALTER CASING ☐
OTHER: ☐

SUBSEQUENT REPORT OF:

REMEDIAL WORK ☒ ALTERING CASING ☐
COMMENCE DRILLING OPERATION ☐ PLUG AND ABANDONMENT ☐
CASING TEST AND CEMENT JOB ☐
OTHER: ☒ REQUEST TA STATUS

12. Describe Proposed or Completed Operations (Clearly state all pertinent details, and give pertinent dates, including estimated date of starting any proposed work) SEE RULE 1103.

11-12-98: MIRU. PUMP WAS STUCK. ATTEMPT TO PULL LOOSE & RDS PARTED. POH W/RDS. PARTED @ 3/4" BOX 71 RDS DN. NUBOP & PULL 8 JTS TBG.
11-13-98: SWAB DN TBG. PULL TBG TO RDS. LD REMAINING RDS. FINISH PULLING TBG. TIH W/BIT & SCRAPER TO 3000'. TOH W/TBG.
11-16-98: SET CIBP @ 2950'. TEST PLUG W/500 PSI. DUMP 35; OF CMT MAKING PBTD @ 2915'. TIH W/TBG TO 2900' & DISPLACED CSG W/INHIBITED FLUID & PRESSURE TESTED CSG W/550 PSI FOR 30 MIN-OK. TOH & LD 100 JTS 2 7/8" TBG. FLANGE UP WELL. RIG DOWN.
FINAL REPORT

ORIGINAL CHART & COPY OF CHART ATTACHED.

This Report of Operations
Submitted By: 1/8/2004

I hereby certify that the information above is true and complete to the best of my knowledge and belief.

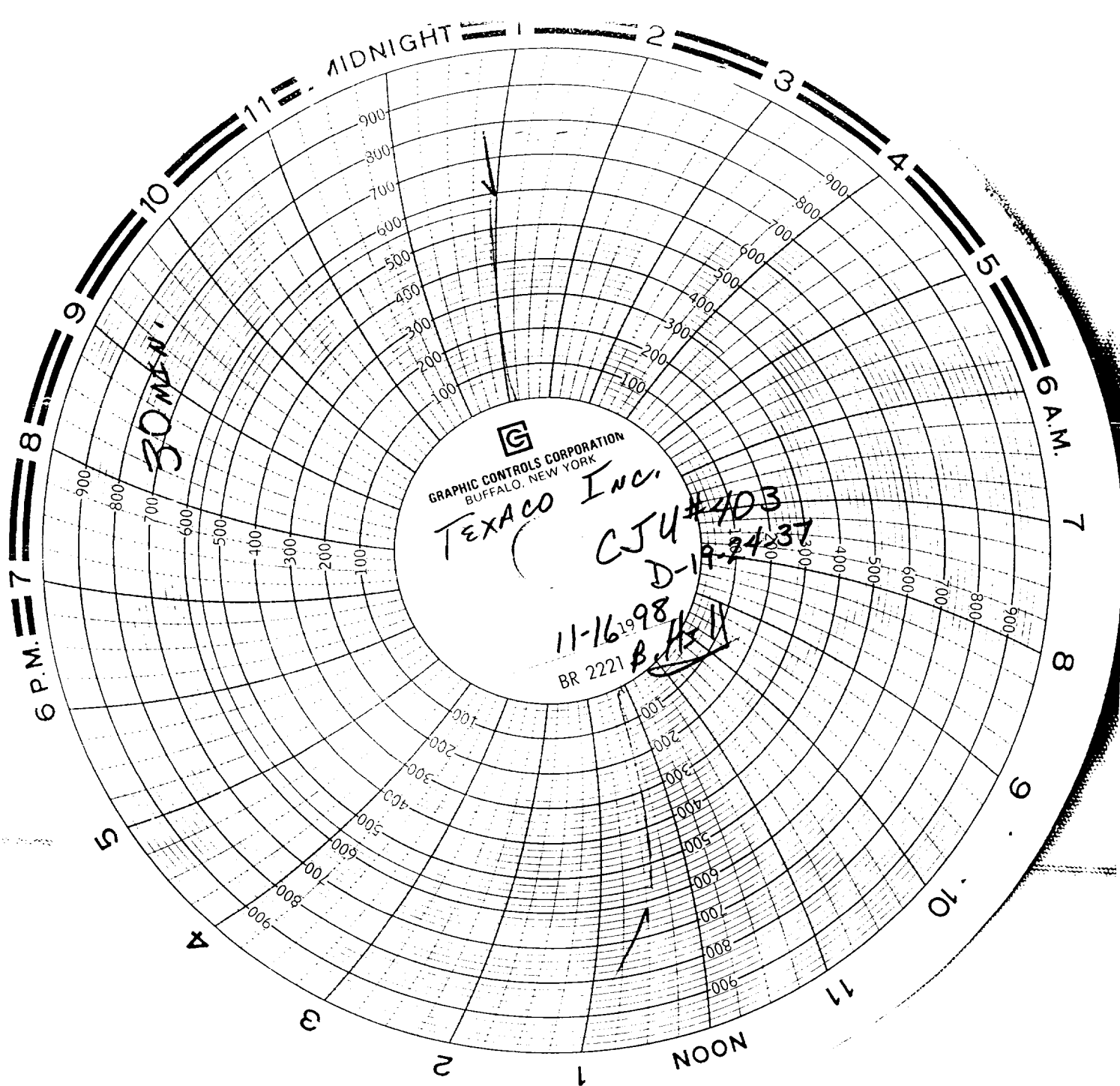
SIGNATURE J. Denise Leake TITLE Engineering Assistant DATE 12/23/98
TYPE OR PRINT NAME J. Denise Leake Telephone No. 397-0405

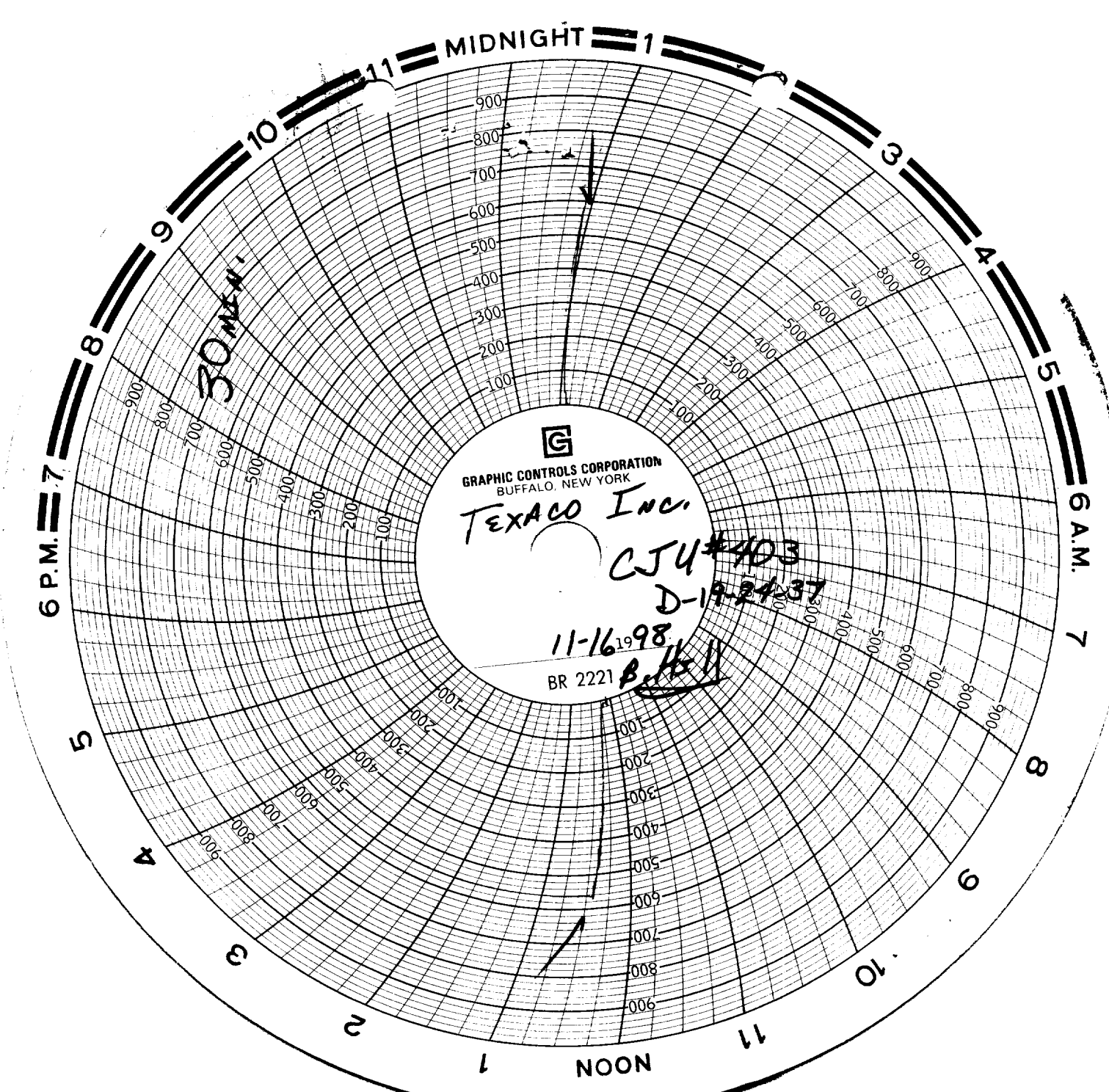
(This space for State Use) ORIGINAL SIGNED BY CHRIS WILLIAMS


APPROVED BY DISTRICT SUPERVISOR TITLE DATE
CONDITIONS OF APPROVAL, IF ANY:

JCGN

2A Langlie Mattix
TA Talmot Tancik







TEXACO E & P INC.
Cooper JAL Unit #403
CIPD set @ 2950, capped w/35' cmt
PBTD 2915
Perfs 3010-3292
Temporary Abandon 11/16/98
Tom Sebastain - Eunice FMT leader