

LEASE &amp; WELL

C. C. F. <sup>NCT-2</sup> de B Fed #20

Unit G

LOCATION

Sec. 35, 24S, 37E

Lea County, New Mexico

1450/A &amp; 2575/E

(Give Unit, Section, Township and Range)

OPERATOR

Texaco E &amp; P, P. O. Box 46510, Denver, Co. 80201

30-025-33804

DRILLING CONTRACTOR

NABORS DRILLING USA, INC.




The Undersigned hereby certifies that he is an authorized representative of the drilling contractor who drilled the above-described well and that he has conducted deviation tests and obtained the following results:

DEGREES @ DEPTH	DEGREES @ DEPTH	DEGREES @ DEPTH	DEGREES @ DEPTH
1/2 250	1 4429		
1/2 651	1 1/4 4876		
1/2 1015	1 1/4 5284		
1/2 1261	1/2 5761		
1 1672	1 1/4 6110		
1 3/4 1832	3/4 6500		
2 1/4 1991			
3 2149			
2 3/4 2309			
2 1/2 2469			
2 2625			
1 3/4 2783			
1 3006			
1 3506			
1/2 3953			

Drilling Contractor

Nabors Drilling USA, Inc.

By

  
 Jimmy Stroud
Subscribed and sworn to before me this 17<sup>th</sup> day of February, 1997
  
 Notary Public

My Commission Expires

MIDLAND

County

TEXAS