

N.M. Oil Cons. Division
15 N. French Dr.
Hobbs, NM 88240

Form 3160-5
(August 1999)
(1 original, 5 copies)

UNITED STATES
DEPARTMENT OF THE INTERIOR
BUREAU OF LAND MANAGEMENT
SUNDRY NOTICES AND REPORTS ON WELLS

Do not use this form for proposals to drill or to re-enter an abandoned well. Use Form 3160-3 (APD) for such proposals.

FORM APPROVED
OMB NO. 1004-0135

Expires: November 30, 2000

SUBMIT IN TRIPLICATE - Other instructions on reverse side


1. Type of well <input type="checkbox"/> Oil Well <input checked="" type="checkbox"/> Gas Well <input type="checkbox"/> Other		5 Lease Serial No. NM19623
2. Name of Operator EOG Resources, Inc.		6 If Indian, Allottee or Tribe Name
3a. Address P.O. Box 2267, Midland, TX 79702	3b. Phone No. (include area code) (915)686-3714	7 If Unit or CA/Agreement, Name and/or No.
4. Location of Well (Footage, Sec., T., R., M., or Survey Description) 1,980' FNL & 1,980' FWL UIL F Section 13, T25S, R33E		8 Well Name and No. Vaca 13 Fed No. 5
		9 API Well No. 30-025-35063
		10 Field and Pool, or Exploratory Johnson Ranch (Wolfcamp)
		11 County or Parish, State Lea Co., NM

12. CHECK APPROPRIATE BOX(ES) TO INDICATE NATURE OF NOTICE, REPORT, OR OTHER DATA




TYPE OF SUBMISSION	TYPE OF ACTION			
<input checked="" type="checkbox"/> Notice of Intent	<input type="checkbox"/> Acidize	<input type="checkbox"/> Deepen	<input type="checkbox"/> Production (Start/Resume)	<input type="checkbox"/> Water Shut-Off
<input type="checkbox"/> Subsequent Report	<input checked="" type="checkbox"/> Alter Casing	<input type="checkbox"/> Fracture Treat	<input type="checkbox"/> Reclamation	<input type="checkbox"/> Well Integrity
<input type="checkbox"/> Final Abandonment Notice	<input type="checkbox"/> Casing Repair	<input type="checkbox"/> New Construction	<input type="checkbox"/> Recomplete	<input type="checkbox"/> Other _____
	<input type="checkbox"/> Change Plans	<input type="checkbox"/> Plug and Abandon	<input type="checkbox"/> Temporarily Abandon	
	<input type="checkbox"/> Convert to Injection	<input type="checkbox"/> Plug Back	<input type="checkbox"/> Water Disposal	

13. Describe Proposed or Completed Operation (clearly state all pertinent details, including estimated starting date of any proposed work and approximate duration thereof. If the proposal is to deepen directionally or recompleat horizontally, give subsurface locations and measured and true vertical depths of all pertinent markers and zones. Attach the Bond under which the work will be performed or provide the Bond No. on file with BLM/BIA. Required subsequent reports shall be filed within 30 days following completion of the involved operations. If the operation results in a multiple completion or recompleat in a new interval, a Form 3160-4 shall be filed once testing has been completed. Final Abandonment Notices shall be filed only after all requirements, including reclamation, have been completed, and the operator has determined that the site is ready for final inspection.

Request setting of surface casing to depth of 650'. Drill surface hole with spud mud weight 8.6 to 9.2, viscosity 34-36. After setting surface and cementing back to surface will drill out with spud mud to top of Rustler formation. Upon encountering Rustler will change to brine water wt 10 ppg, viscosity 30. Will set 8-5/8" intermediate @ 5,000' and circulate cement to surface.

14. I hereby certify that the foregoing is true and correct	
Name (Printed/Typed) Mike Francis	Title Agent
Signature 	Date 11-22-00

THIS SPACE FOR FEDERAL OR STATE OFFICE USE

Approved by 	Title 	Date DEC 08 2000
Conditions of approval, if any, are attached. Approval of this notice does not warrant or certify that the applicant holds legal or equitable title to those rights in the subject lease which would entitle the applicant to conduct thereon.		Office 

Title 18 U.S.C. Section 1001 and Title 43 U.S.C. Section 1212, make it a crime for any person knowingly and willfully to make to any department or agency of the United States any false, fictitious or fraudulent statements or representations as to any matter within its jurisdiction.

127

RECEIVED
NOV 29 2000
BLM
ROSWELL, NM