

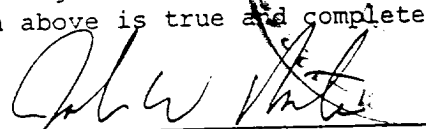
Deviation surveys taken on Texaco E&P Inc.'s G. L. Erwin B NCT-2 #11
well in Lea County, New Mexico:

J- 35-24s-37e
1590/5 & 1830/E
30-025-35238

<u>Depth</u>	<u>Degree</u>
206	.50
576	.50
984	.00
1344	.50
1841	1.50
1997	4.00
2093	4.25
2155	4.25
2218	4.25
2281	4.75
2344	5.00
2400	4.50
2463	4.50
2526	3.75
2589	3.75
2651	3.25
2714	3.00
2776	3.00
2830	2.50
2903	2.50
3058	2.00
3151	2.00
3288	1.75
3625	1.25
4063	2.00
4261	1.75
4415	1.25
4784	1.00
5222	2.00
5471	1.25
5680	1.25
6093	1.25
6530	1.00
7004	5.75
7035	6.00
7065	6.00
7149	6.00
7242	5.00
7400	6.00

Producing,
above 7004,
Not producing
in lower zone

I hereby certify that I have personal knowledge of the facts placed on
this sheet and that such information given above is true and complete.


John W. Norton
UTI Drilling, L.P.


Before me, the undersigned authority, on this day personally appeared
John W. Norton, known to me to be the person whose name is subscribed
hereto, who, after being duly sworn, on oath states that he is the




drilling contractor of the well identified in this instrument and that such well was not intentionally deviated from the vertical whatsoever.


John W. Norton

SWORN AND SUBSCRIBED TO before me this 6th day of April 2001.




Notary Public in and for
Lubbock County, Texas.