

NEW MEXICO
OIL CONSERVATION COMMISSION

Gas Well Plat

HUMBLE OIL & REFINING CO.

Operator

S. W. HARRISON

Lease

HOBBBS OFFICE-080

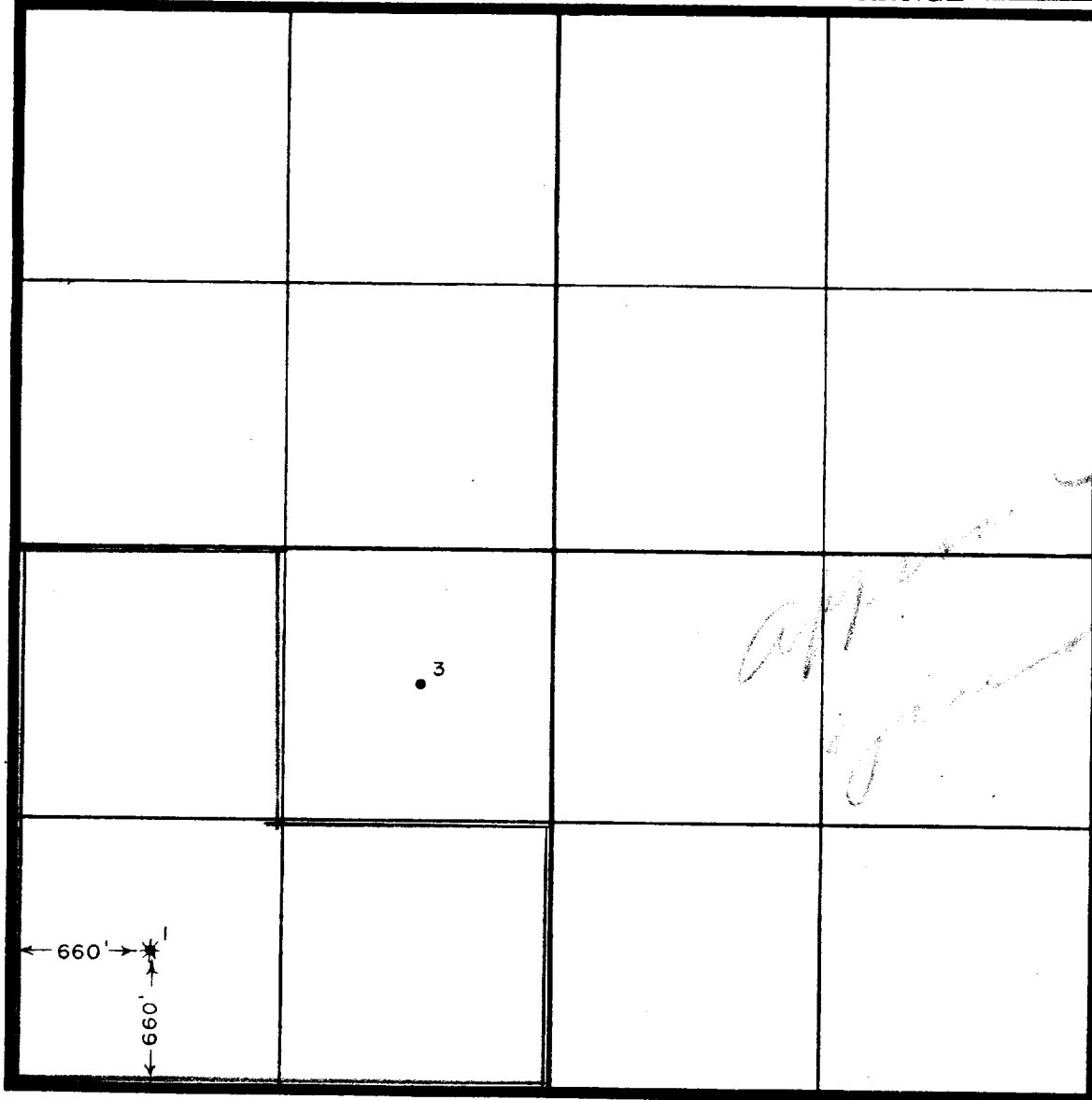
1955 MAR 1 Well No: 54

Name of Producing Formation YATES

Pool JALMAT

No. Acres Dedicated to the Well 120

SECTION 25 TOWNSHIP 24-S RANGE 36-E



I hereby certify that the information given above is true and complete to the best of my knowledge.

1. Is this gas well a dual completion? Yes No
2. Are there any other dually completed wells within the dedicated acreage? Yes No

Name A. H. H. H.
Position Assistant Division Engineer
Representing Humble Oil & Refining Company
Address Box 1600, Midland, Texas

(over)

WT-A1613

HUMBLE OIL & REFINING COMPANY

MIDLAND, TEXAS

March 10, 1955

HOBBS OFFICE OCC
1955 MAR 14 AM 7:54

J. W. HOUSE

New Mexico Oil Conservation Commission
P. O. Box 871
Santa Fe, New Mexico

Attention: Mr. W. B. Macey

Gentlemen:

Humble's S. W. Harrison Well No. 1 produces as a gas well in the Jalmat Gas Pool and has a 160 acre unit assigned to it which is described as follows:

Township 24 South, Range 36 East, Lea County
SW/4 of Section 25

Our S. W. Harrison Well No. 3, located in the NE/4 of the SW/4 of Section 25, T-24-S, R-36-E, produces as an oil well and is currently carried on the oil proration schedule in the Cooper Jal Pool. The entire producing section of Well No. 3 is in the Jalmat interval, and since we plan to continue to produce it as an oil well, we are requesting that the acreage for Harrison No. 1 be decreased to 120 acres so that the other 40 acres in the 160 acre tract can be assigned to Well No. 3.

We have attached revised unit plats which show the assigned acreage to S. W. Harrison No. 1 as the S/2 of the SW/4 and SE/4 of the SW/4, a total of 120 acres, and the acreage assigned to S. W. Harrison No. 3 as the NE/4 of the SW/4, a total of 40 acres.

Yours very truly,

HUMBLE OIL & REFINING COMPANY

J. W. HOUSE,
Division Superintendent

By 

Asst. Div. Superintendent

AJT/se
Attachment

2cc: Oil Conservation Commission
Box 2045
Hobbs, New Mexico

NEW MEXICO
OIL CONSERVATION COMMISSION

Gas Well Plat

HUMBLE OIL & REFINING CO.

Operator

S. W. HARRISON

Lease

HOBBBS OFFICE 2003

1955 MAR 14 Well No. 54

Name of Producing Formation YATES

Pool JALMAT


No. Acres Dedicated to the Well 120

SECTION 25

TOWNSHIP

24-S

RANGE 36-E



I hereby certify that the information given above is true and complete to the best of my knowledge.

1. Is this gas well a dual completion? Yes No
2. Are there any other dually completed wells within the dedicated acreage? Yes No

Name J. H. Hall
Position Assistant Division Superintendent
Representing Humble Oil & Refining Company
Address Box 1600, Midland, Texas

(over)

NEW MEXICO
OIL CONSERVATION COMMISSION

Gas Well Plat

Date 11-12-53

HUMBLE OIL & REFINING CO.

S. W. HARRISON

1

Operator

Lease

Well No.

Name of Producing Formation YATES

Pool JALCO


No. Acres Dedicated to the Well 160

SECTION 25

TOWNSHIP

24-S

RANGE 36-E




I hereby certify that the information given above is true and complete to the best of my knowledge.

1. Is this gas well a dual completion? Yes No
2. Are there any other dually completed wells within the dedicated acreage? Yes No

Name J. W. Harrison
Position Assistant Division Superintendent
Representing Humble Oil & Refining Company
Address Box 1600, Midland, Texas

(over)



**NEW MEXICO OIL CONSERVATION COMMISSION
WELL LOCATION AND ACREAGE DEDICATION PLAT**

Form C-102
Supersedes C-128
Effective 1-1-65

All distances must be from the outer boundaries of the Section.

Operator Burleson & Huff			Lease Harrison		Well No. 1
Unit Letter M	Section 25	Township 24-S	Range 36-E	County Lea	
Actual Footage Location of Well:					
660		feet from the south	line and	660	feet from the east line
Ground Level Elev. 3291 DF	Producing Formation Yates		Pool Jalmat	Dedicated Acreage: 40 Acres	

1. Outline the acreage dedicated to the subject well by colored pencil or hachure marks on the plat below.
2. If more than one lease is dedicated to the well, outline each and identify the ownership thereof (both as to working interest and royalty).
3. If more than one lease of different ownership is dedicated to the well, have the interests of all owners been consolidated by communitization, unitization, force-pooling, etc?

☐ Yes ☐ No If answer is "yes," type of consolidation _____

If answer is "no," list the owners and tract descriptions which have actually been consolidated. (Use reverse side of this form if necessary.) _____

No allowable will be assigned to the well until all interests have been consolidated (by communitization, unitization, forced-pooling, or otherwise) or until a non-standard unit, eliminating such interests, has been approved by the Commission.

CERTIFICATION

I hereby certify that the information contained herein is true and complete to the best of my knowledge and belief.

Name *L. B. Burleson*
Position **Owner**

Company
Burleson & Huff

Date
Jan. 17, 1978

I hereby certify that the well location shown on this plat was plotted from field notes of actual surveys made by me or under my supervision, and that the same is true and correct to the best of my knowledge and belief.

Date Surveyed
See original survey

Registered Professional Engineer
and/or Land Surveyor

**filed in 1935 by
Humble Oil & Refining**

Certificate No. _____

