

District I  
1625 North French Dr, Hobbs, NM 88240  
District II  
PO Drawer DD, Artesia, NM 88211-0719  
District III  
1000 Rio Brazos Rd., Aztec, NM 87410  
District IV  
2040 South Pacheco, Santa Fe, NM 87505

State of New Mexico  
Energy, Minerals & Natural Resources Department  
OIL CONSERVATION DIVISION  
2040 South Pacheco  
Santa Fe, NM 87505

Form C-104  
Revised October 18, 1994  
Instructions on back  
Submit to Appropriate District Office  
5 Copies

☐ AMENDED REPORT

I. REQUEST FOR ALLOWABLE AND AUTHORIZATION TO TRANSPORT

1 Operator name and Address AMERICAN INLAND RESOURCES COMPANY, LLC. P.O. BOX 50938 MIDLAND, TX 79710		2 Operator OGRID 3 188294
		3 Reason for Filing Code CH (EFF. 2/01/2000)
4 API Number 30-025-09692	5 Pool Name JALMAT (TNSL-YTS-7RVS) (PRO GAS)	6 Pool Code 079240
7 Property Code 26169	8 Property Name CITIES SERVICE FEDERAL	9 Well Number 2

II. 10 Surface Location

U/L or lot no. I	Section 35	Township 24S	Range 36E	Lot. Idn	Feet from the 1980	North/South Line SOUTH	Feet from the 660	East/West Line EAST	County LEA
---------------------	---------------	-----------------	--------------	----------	-----------------------	---------------------------	----------------------	------------------------	---------------

11 Bottom Hole Location

U/L or lot no.	Section	Township	Range	Lot. Idn	Feet from the	North/South Line	Feet from the	East/West Line	County
12 Lse Code F	13 Producing Method Code F	14 Gas Connection Date 3/1/93		15 C-129 Permit Number	16 C-129 Effective Date	17 C-129 Expiration Date			

III. Oil and Gas Transporters

18 Transporter OGRID	19 Transporter Name and Address	20 POD	21 O/G	22 POD ULSTR Location and Description
034019	PHILLIPS 66 COMPANY 9 C1 ADAMS BUILDING  BARTLESVILLE, OK 74004	2611810	O	I-35-24S-36E  TANK BATTERY
020809	SID RICHARDSON GASOLINE COMPANY 201 MAIN STREET  FT. WORTH, TX 76102	2611830	G	I-35-24S-36E  GAS METER

IV. Produced Water




23 POD 2611850	24 POD ULSTR Location and Description I-35-24S-36E PIPED WATER
-------------------	---

V. Well Completion Data

25 Spud Date	26 Ready Date	27 TD	28 PBTD	29 Perfs	30 DHC, DC, MC
31 Hole Size	32 Casing Tubing Size	33 Depth Set	34 Sacks Cement		

VI. Well Test Data

35 Date New Oil	36 Gas Delivery Date	37 Test Date	38 Test Length	39 Tbg. Pressure	40 Csg. Pressure
41 Choke Size	42 Oil	43 Water	44 Gas	45 AOF	46 Test Method

47 I hereby certify that the rules of the Oil Conservation Division have been complied with and that the information given above is true and complete to the best of my knowledge and belief. Signature:  Printed name: Brian M. Sirgo Title: Vice President Date: 6/14/00 Phone: 915-685-0981		OIL CONSERVATION DIVISION Approved by: Title: Approval Date: 	
48 If this is a change of operator fill in the OGRID number and name of the previous operator Midland Operating, Inc. 148981 Previous Operator Signature:  Printed Name: Victor J. Sirgo Title: President Date: 6/14/00			