

NEW MEXICO OIL CONSERVATION COMMISSION

Santa Fe, New Mexico

MISCELLANEOUS REPORTS ON WELL

Submit this report in triplicate to the Oil Conservation Commission or its proper agent within ten days after the work specified is completed. It should be signed and sworn to before a notary public for reports on beginning drilling operations, results of shooting well, results of test of casing shut-offs, result of plugging of well, and other important operations, even though the work was witnessed by an agent of the commission. Reports on minor operations need not be signed and sworn to before a notary public. See additional instructions in the Rules and Regulations of the Commission.

Indicate nature of report by checking below:

REPORT ON BEGINNING DRILLING OPERATIONS		REPORT ON REPAIRING WELL
REPORT ON RESULT OF SHOOTING OR CHEMICAL TREATMENT OF WELL	X	REPORT ON PULLING OR OTHERWISE ALTERING CASING
REPORT ON RESULT OF TEST OF CASING SHUT-OFF		REPORT ON DEEPENING WELL
REPORT ON RESULT OF PLUGGING OF WELL		

Midland, Texas

June 7th, 1939

Place

Date

OIL CONSERVATION COMMISSION,
Santa Fe, New Mexico.

Gentlemen:

Following is a report on the work done and the results obtained under the heading noted above at the

The Texas Company's EverettWell No. **1** in the

Company or Operator

Lease

SE 1/4 NW 1/4of Sec. **35**T. **24-S**R. **36-E**, N. M. P. M.,**Cooper**

Field,

Lea

County

The dates of this work were as follows: **May 27, 1939**

Notice of intention to do the work was (~~submitted~~) submitted on Form C-102 on **May 27th** 19 **39**
and approval of the proposed plan was (~~obtained~~) obtained. (Cross out incorrect words)

DETAILED ACCOUNT OF WORK DONE AND RESULTS OBTAINED

Acidized 5-27-39 with 2,000 gallons Dowell XX from **3292** to **3343**. Maximum pressure 300# - 14 barrels oil flush. Started acid 10:15 AM, completed 11:13 AM

Results - Tested 300,000 cubic feet gas on 5-29-39.
5-30-39 Flowed 74 barrels fluid 19 hours 40% BS&W (44 bbls net oil) gas estimated 100,000 cubic feet, 5 hours connecting up well; 5-31-39 flowed 24 hours 78 barrels fluid 35 % BS&W (50 barrels net oil); 6-1-39 flowed 65 barrels fluid 24 hours 30% (45 barrels net oil); 6-2-39 flowed 45 bbls oil 24 hrs plus 30% BS&W; 6-3-39 flowed 40 bbls oil 24 hrs plus 40%.

Witnessed by _____ Name _____ Company _____ Title _____

Subscribed and sworn to before me this

I hereby swear or affirm that the information given above is true and correct.

7th day of **June**, 19 **39**

Name _____

Position **District Superintendent**Representing **The Texas Company**

Company or Operator

My Commission expires **6-1-41**Address **P. O. Box 1270, Midland, Texas.**

Remarks:

Ray Garbrough
Name
OIL & GAS INSPECTOR
Title

1 7 MEXICO OIL CONSERVATION COMMISSION

Santa Fe, New Mexico

MISCELLANEOUS NOTICES

Submit this notice in triplicate to the Oil Commission or its proper agent before the work specified is to begin. A copy will be returned to the sender on which will be given the approval, with any modifications considered advisable, or the rejection by the Commissioner or agent, of the plan submitted. The plan as approved should be followed, and work should not begin until approval is obtained. See additional instructions in the Rules and Regulations of the Commission.

Indicate nature of notice by checking below:

NOTICE OF INTENTION TO TEST CASING SHUT-OFF	NOTICE OF INTENTION TO SHOOT OR CHEMICALLY TREAT WELL	X
NOTICE OF INTENTION TO CHANGE PLANS	NOTICE OF INTENTION TO PULL OR OTHERWISE ALTER CASING	
NOTICE OF INTENTION TO REPAIR WELL		
NOTICE OF INTENTION TO DEEPEN WELL	NOTICE OF INTENTION TO PLUG WELL	

Midland, Texas

May 27th, 1939.

Place

Date

OIL CONSERVATION COMMISSION,

Santa Fe, New Mexico.

Gentlemen:

DUPLICATE

Following is a notice of intention to do certain work as described below at the

The Texas Company's EverettWell No. **1** in **SE 1/4 NW 1/4**

Company or Operator

Lease

of Sec. **35**, T. **24S**, R. **36E**, N. M. P. M., **Cooper** Field,**Lea**


County.

FULL DETAILS OF PROPOSED PLAN OF WORK

FOLLOW INSTRUCTIONS IN THE RULES AND REGULATIONS OF THE COMMISSION

T. D. 3360' - Lime

Acidized 5-27-39 with 2,000 gallons Dowell XX
from 3292 to 3343. Maximum pressure 300# - 14 barrels oil flush.
Started acid 10:15 AM, completed 11:13AM.



JUN 1 - 1939

Approved _____, 19____
except as follows:

The Texas Company.

Company or Operator

By _____

Position **District Superintendent**

Send communications regarding well to

Name **The Texas Company,**Address **P. O. Box 1270, Midland, Texas.**

OIL CONSERVATION COMMISSION,

By **Roy Garbrough**
Title **OIL & GAS INSPECTOR**

NEW MEXICO OIL CONSERVATION COMMISSION

Santa Fe, New Mexico

MISCELLANEOUS NOTICES

Submit this notice in triplicate to the Oil Commission or its proper agent before the work specified is to begin. A copy will be returned to the sender on which will be given the approval, with any modifications considered advisable, or the rejection by the Commissioner or agent, of the plan submitted. The plan as approved should be followed, and work should not begin until approval is obtained. See additional instructions in the Rules and Regulations of the Commission.

Indicate nature of notice by checking below:

NOTICE OF INTENTION TO TEST CASING SHUT-OFF	NOTICE OF INTENTION TO SHOOT OR CHEMICALLY TREAT WELL	X
NOTICE OF INTENTION TO CHANGE PLANS	NOTICE OF INTENTION TO PULL OR OTHERWISE ALTER CASING	
NOTICE OF INTENTION TO REPAIR WELL		
NOTICE OF INTENTION TO DEEPEN WELL	NOTICE OF INTENTION TO PLUG WELL	

Midland, Texas

May 26th, 1939.

Place

Date

OIL CONSERVATION COMMISSION,
Santa Fe, New Mexico.

DUPLICATE

Gentlemen:

Following is a notice of intention to do certain work as described below at the

The Texas Company's Everett

Well No. 1 in SE 1/4 NW 1/4

Company or Operator

Lease

of Sec. 35, T. 24-S, R. 36-E, N. M. P. M., Cooper Field,

Lea


County.

FULL DETAILS OF PROPOSED PLAN OF WORK

FOLLOW INSTRUCTIONS IN THE RULES AND REGULATIONS OF THE COMMISSION

T. D. 3360' - Lime.

Acidized 5-26-39 with 1,000 gallons Dowell XX;
Started acid 10:40 AM and completed 12:28 PM, 13 barrels oil flush.
Maximum pressure 1200#, Minimum pressure 200#.



Approved MAY 29 1939, 19
except as follows:

The Texas Company,

Company or Operator

By

Position District Superintendent

Send communications regarding well to

Name The Texas Company

Address P. O. Box 1270, Midland, Texas.

OIL CONSERVATION COMMISSION,
By Roy Garbrough
Title & GAS INSPECTOR

Santa Fe, New Mexico

MISCELLANEOUS NOTICES

Submit this notice in triplicate to the Oil Conservation Commission or its proper agent before the work specified is to begin. A copy will be returned to the sender on which will be given the approval, with any modifications considered advisable, or the rejection by the Commission or agent, of the plan submitted. The plan as approved should be followed, and work should not begin until approval is obtained. See additional instructions in the Rules and Regulations of the Commission.

Indicate nature of notice by checking below:

NOTICE OF INTENTION TO TEST CASING SHUT-OFF		NOTICE OF INTENTION TO SHOOT OR CHEMICALLY TREAT WELL	
NOTICE OF INTENTION TO CHANGE PLANS		NOTICE OF INTENTION TO PLUG OR OTHERWISE ALTER CASING	
NOTICE OF INTENTION TO REPAIR WELL	X	NOTICE OF INTENTION TO PLUG WELL	
NOTICE OF INTENTION TO DEEPEN WELL			

Wink, Texas

Place

October 24, 1938

Date

OIL CONSERVATION COMMISSION,
Santa Fe, New Mexico.


Gentlemen:

Following is a notice of intention to do certain work as described below at the N. Everett
Well No. 1 in SE $\frac{1}{4}$ of NW $\frac{1}{4}$
of Sec. 34 35, T. -24-S, R. -36-E, N. M. P. M., Cooper Field,
County.

FULL DETAILS OF PROPOSED PLAN OF WORK

FOLLOW INSTRUCTIONS IN THE RULES AND REGULATIONS OF THE COMMISSION

Production on this well has dropped to 45 bbls. per day with a large volume of water. We anticipate bridging hole at bottom of casing with cement retainer and perforating casing from 3384' to 3400'. This zone showed 2,800,000 feet of gas on drill stem test when drilled, but from results obtained in other wells in this area should now contain oil.



OCT 27 1938

Approved _____, 19_____
except as follows:

The Texas Company

Company or Operator

By _____

Position Asst. Dist. Supt.

Send communications regarding well to

Name The Texas CompanyAddress Box KWink, Texas

OIL CONSERVATION COMMISSION

Title _____

By OIL & GAS INSPECTOR

JAW-JPB

**NEW MEXICO STATE LAND OFFICE
SANTA FE, NEW MEXICO**

DEPARTMENT OF THE STATE GEOLOGIST



DEC 21 1934 PM

REQUEST FOR PERMISSION TO CONNECT WITH PIPE LINE

This request should be in triplicate and should be submitted for changes in connections as well as original connections. Permission of the Commissioner of Public Lands should be obtained before connecting, for State lands only.

..... Fort Worth, Texas ~~MoMex~~ December 17, 1934.

Mr. E. H. Wells,
State Geologist,
Santa, Fe, N. Mex.

Dear Sir:

Permission is requested to connect The Texas Company's Nugent Everett
Wells No. One in Sec. SE/4 of NW/4 of Sec. 35,
T. 24 South, R. 36 East, N. M. P. M., Cooper
Field, Lea County, with the pipe line of the

The Texas Pipe Line Company.
Name of Pipe Line Company

Logs of the above wells were filed with the State Geologist December 17, 1934.
All other requirements have been complied with.

Yours truly,

THE TEXAS COMPANY

Owner or Operator

By R. E. Barrows

Position Division Manager

Address P.O. Box 1160, Fort Worth, Texas.

Approved Dec. 21 1934

E. H. Wells

State Geologist

Permission is hereby
connections requested
granted to make pipe line
above.

.....
Commissioner of Public Lands.

Date 19.....

THE NEW YORK PUBLIC LIBRARY
ASTOR LENOX TILDEN FOUNDATION

1215 101st Street, New York 17, N.Y.

THE NEW YORK PUBLIC LIBRARY, ASTOR LENOX TILDEN FOUNDATION

1215 101st Street, New York 17, N.Y.

1215 101st Street, New York 17, N.Y.

1215 101st Street, New York 17, N.Y.

1215 101st Street, New York 17, N.Y.

1215 101st Street, New York 17, N.Y.

1215 101st Street, New York 17, N.Y.

1215 101st Street, New York 17, N.Y.

1215 101st Street, New York 17, N.Y.

1215 101st Street, New York 17, N.Y.

1215 101st Street, New York 17, N.Y.

1215 101st Street, New York 17, N.Y.

1215 101st Street, New York 17, N.Y.

1215 101st Street, New York 17, N.Y.

1215 101st Street, New York 17, N.Y.

1215 101st Street, New York 17, N.Y.

1215 101st Street, New York 17, N.Y.

1215 101st Street, New York 17, N.Y.

1215 101st Street, New York 17, N.Y.

1215 101st Street, New York 17, N.Y.

1215 101st Street, New York 17, N.Y.

1215 101st Street, New York 17, N.Y.

1215 101st Street, New York 17, N.Y.

1215 101st Street, New York 17, N.Y.