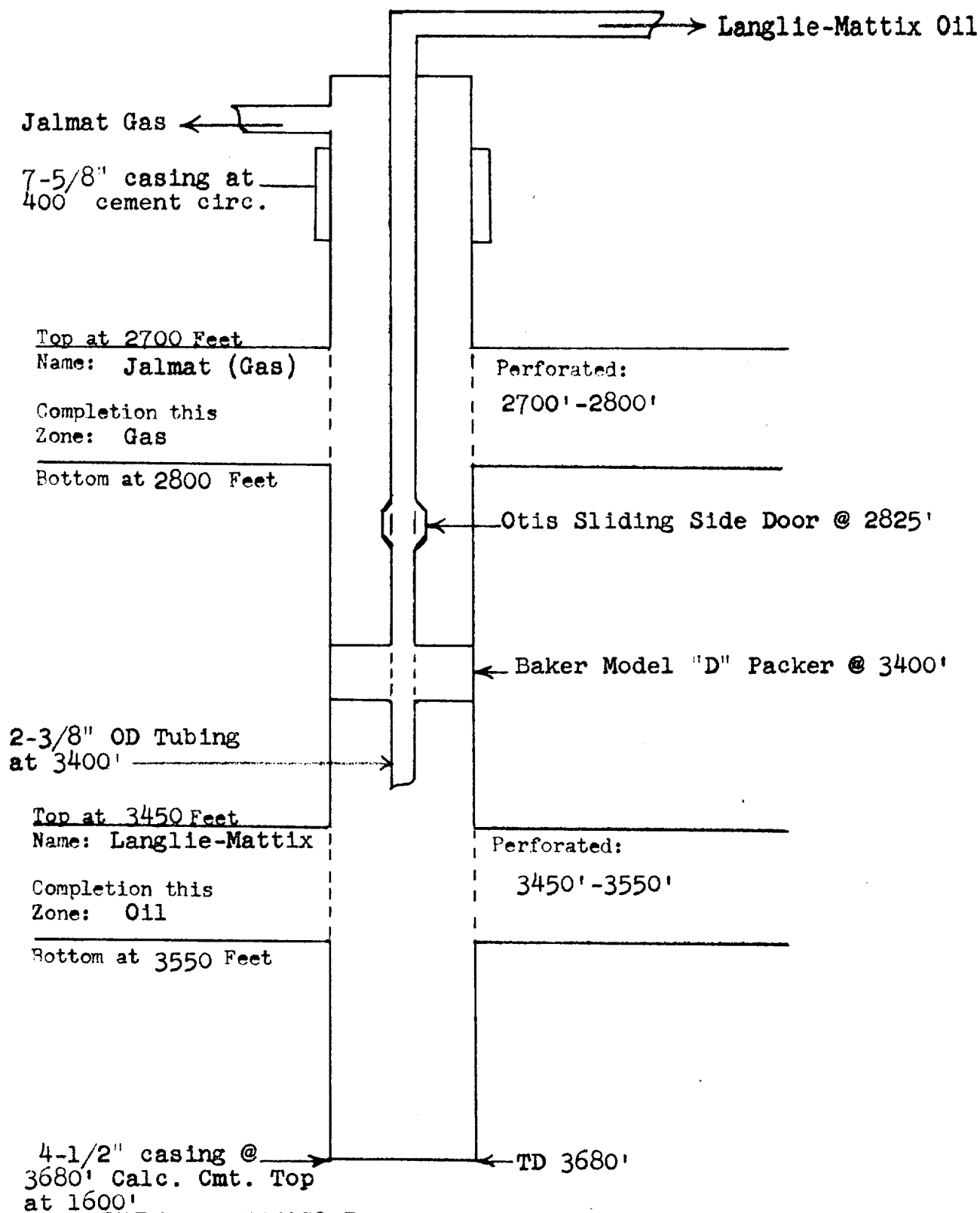


DIAGRAMMATIC SKETCH SHOWING DUAL COMPLETION INSTALLATION



COMPANY: TEXACO Inc.

LEASE: E. D. Fanning Well No. 6

FIELD: Jalmat (Gas) and Langlie-Mattix

DATE: March 28, 1960

NEW MEXICO OIL CONSERVATION COMMISSION
Santa Fe, New Mexico

Form G-101
Revised (12/1/55)

Lease No. 41512

NOTICE OF INTENTION TO DRILL

Notice must be given to the District Office of the Oil Conservation Commission and approval obtained before drilling or recompletion begins. If changes in the proposed plan are considered advisable, a copy of this notice showing such changes must be returned to the sender. Submit this notice in QUINTUPLICATE. One copy will be returned following approval. See additional instructions in Rules and Regulations of the Commission. If State Land submit 6 Copies Attach Form G- 128 in triplicate to first 3 copies of form G-101

Midland, Texas

March 11, 1960

(Place)

(Date)

OIL CONSERVATION COMMISSION
SANTA FE, NEW MEXICO

Gentlemen:

You are hereby notified that it is our intention to commence the Drilling of a well to be known as

TEXACO Inc.

(Company or Operator)

E. D. Fanning

(Lease)

Well No. 6, in D The well is

located 660 feet from the North line and 660 feet from the

West

line of Section 4, T -24-S, R -37-E, NMPM.

(GIVE LOCATION FROM SECTION LINE) Jalmat & Langlie Mattis, Lea County

If State Land the Oil and Gas Lease is No. ----

If patented land the owner is Edith D. Fanning & husband G.A. Fanning

Address Eunice, New Mexico

We propose to drill well with drilling equipment as follows: Rotary

The status of plugging bond is \$10,000 blanket surety bond of Maryland Casualty Co. has been filed with State Geologist.

Drilling Contractor Not yet known

We intend to complete this well in the Yates & Penrose

formation at an approximate depth of 3680 feet.

CASING PROGRAM

We propose to use the following strings of Casing and to cement them as indicated:

Size of Hole	Size of Casing	Weight per Foot	New or Second Hand	Depth	Sacks Cement
8-3/4"	7"	20#	New	400'	150
6-3/4"	4-1/2"	9.5#	New	3680'	300

If changes in the above plans become advisable we will notify you immediately.

ADDITIONAL INFORMATION (If recompletion give full details of proposed plan of work.)

FORMATIONS EXPECTED:

Top of Anhydrite 1110'

" " Yates 2697'

Top of Queen 3320'

" " Penrose 3432'

Total Depth 3680'

Approved
Except as follows:

CEMENT MUST BE CIRCULATED BEHIND

CASING.

OIL CONSERVATION COMMISSION

By [Signature] Engineer District 1

TEXACO Inc.

(Company or Operator)

By J.J. Velten
Position Division Civil Engineer
Send Communications regarding well to

Name J. H. Markley
Address P.O. Box 3109, Midland, Texas

NEW MEXICO OIL CONSERVATION COMMISSION
WELL LOCATION AND ACREAGE DEDICATION PLAT

FORM C-128
Revised 5/1/57

SEE INSTRUCTIONS FOR COMPLETING THIS FORM ON THE REVERSE SIDE

SECTION A MAR 12 PM 5:47

Operator TEXACO Inc.		Lease E. D. Fanning		Well No. 6
Unit Letter D	Section 4	Township 24 South	Range 37 East	County Lea
Actual Footage Location of Well: 660 feet from the North line and 660 feet from the West line Sec. 4				
Ground Level Elev. 3275	Producing Formation Yates	Pool Jalmat (Gas)	Dedicated Acreage: 476.34 Acres	

1. Is the Operator the only owner in the dedicated acreage outlined on the plat below? YES X NO ____ . ("Owner" means the person who has the right to drill into and to produce from any pool and to appropriate the production either for himself or for himself and another. (65-3-29 (e) NMSA 1935 Comp.)
2. If the answer to question one is "no," have the interests of all the owners been consolidated by communitization agreement or otherwise? YES ____ NO ____ . If answer is "yes," Type of Consolidation ____
3. If the answer to question two is "no," list all the owners and their respective interests below:

Owner	Land Description

SECTION B

SEE PLAT ATTACHED			

CERTIFICATION

I hereby certify that the information in SECTION A above is true and complete to the best of my knowledge and belief.

T. G. Landwermyer
Name

T. G. Landwermyer

Position
Civil Engineer

Company
TEXACO Inc.

Date
3/10/60

I hereby certify that the well location shown on the plat in SECTION B was plotted from field notes of actual surveys made by me or under my supervision, and that the same is true and correct to the best of my knowledge and belief.

Date Surveyed
10/9/60

Registered Professional Engineer
and/or Land Surveyor

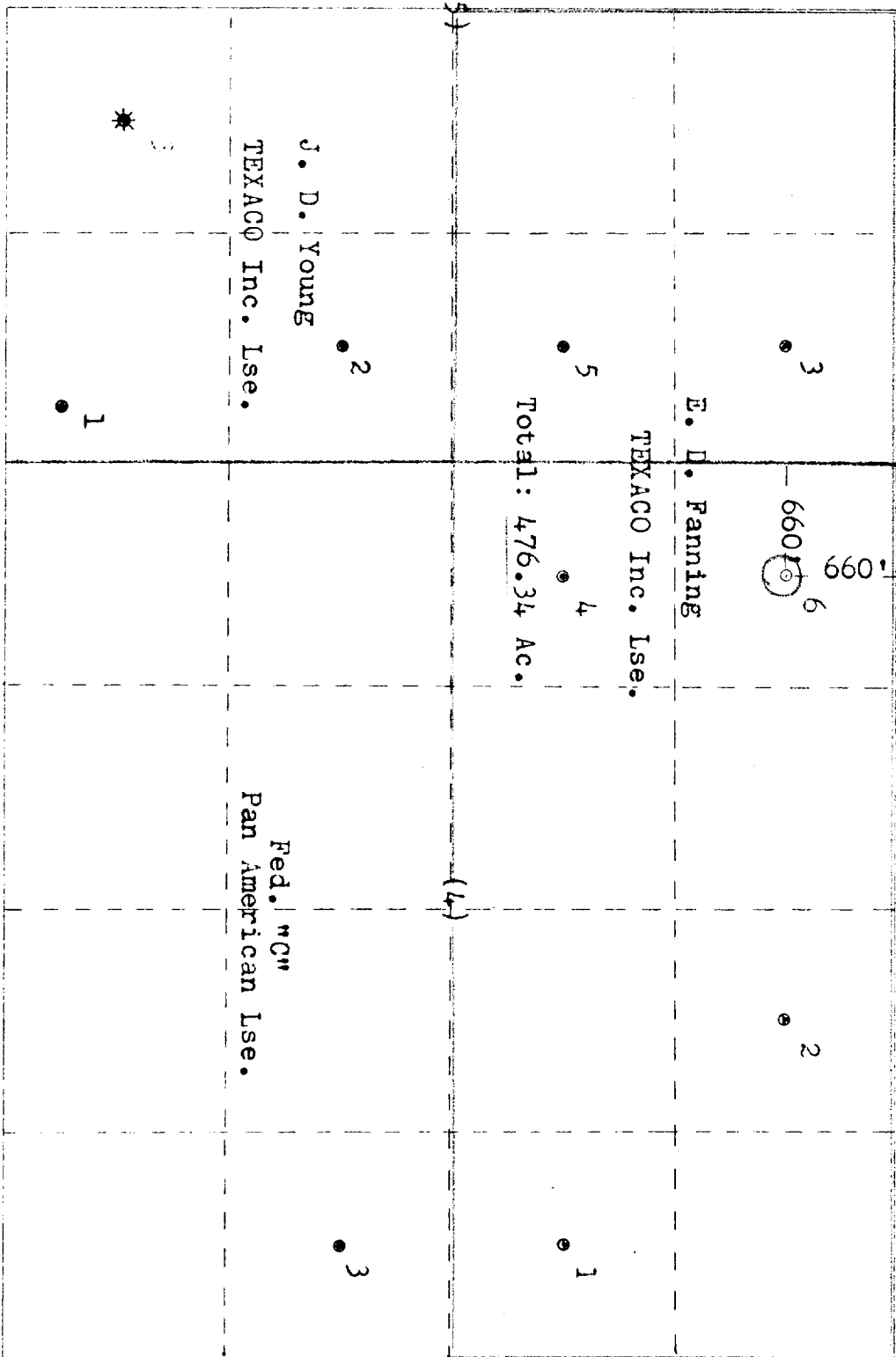
T. G. Landwermyer
Certificate No. 17617

0 330 660 990 1320 1650 1980 2310 2640 2000 1500 1000 500 0

HOBBS OFFICE OCC

1960 MAR 12 PM 5:47

Section B



NEW MEXICO OIL CONSERVATION COMMISSION
WELL LOCATION AND ACREAGE DEDICATION PLAT

FORM C-128
Revised 5/1/57

SEE INSTRUCTIONS FOR COMPLETING THIS FORM ON THE REVERSE SIDE

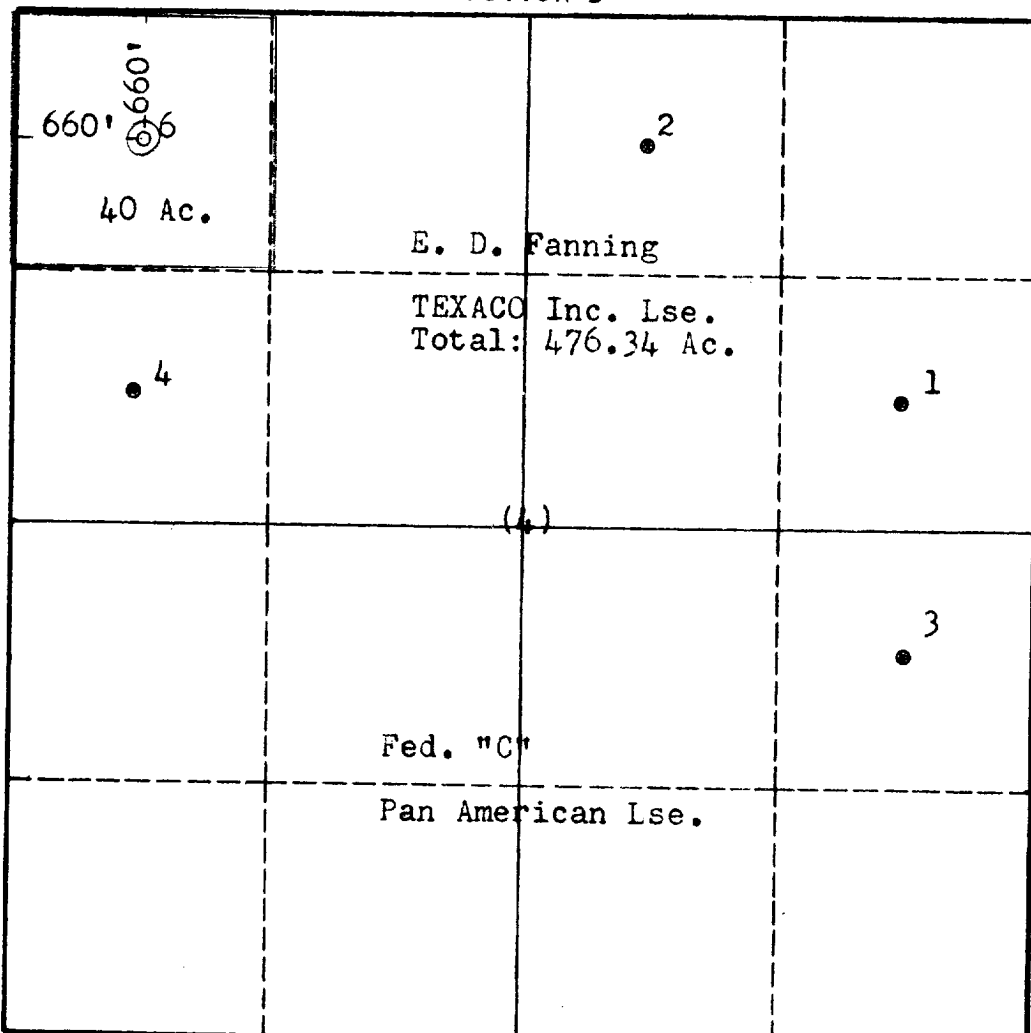
SECTION A
 500 MAR 12 PM 5:47

Operator TEXACO Inc.		Lease E. D. Fanning		Well No. 6
Unit Letter D	Section 4	Township 24 South	Range 37 East	County Lea
Actual Footage Location of Well: 660 feet from the North line and 660 feet from the West line Sec. 4				
Ground Level Elev. 3275	Producing Formation Penrose	Pool Langlie-Mattix (Oil)	Dedicated Acreage: 40 Acres	

1. Is the Operator the only owner in the dedicated acreage outlined on the plat below? YES X NO ____ . ("Owner" means the person who has the right to drill into and to produce from any pool and to appropriate the production either for himself or for himself and another. (65-3-29 (e) NMSA 1935 Comp.)
2. If the answer to question one is "no," have the interests of all the owners been consolidated by communitization agreement or otherwise? YES ____ NO ____ . If answer is "yes," Type of Consolidation _____
3. If the answer to question two is "no," list all the owners and their respective interests below:

Owner	Land Description

SECTION B



CERTIFICATION

I hereby certify that the information in SECTION A above is true and complete to the best of my knowledge and belief.

T. G. Landwermeyer
 Name
T. G. Landwermeyer

Position
Civil Engineer

Company
TEXACO Inc.

Date
3/10/60

I hereby certify that the well location shown on the plat in SECTION B was plotted from field notes of actual surveys made by me or under my supervision, and that the same is true and correct to the best of my knowledge and belief.

Date Surveyed **3/9/60**

Registered Professional Engineer and/or Land Surveyor

T. G. Landwermeyer
 Certificate No. **17617**

0 330 660 990 1320 1650 1980 2310 2640 2000 1500 1000 500 0