

NEW MEXICO OIL CONSERVATION COMMISSION
WELL LOCATION AND ACREAGE DEDICATION AT

Form C-107
Supersedes C-128
Effective 1-1-65

All distances must be from the outer boundaries of the Section.

WF

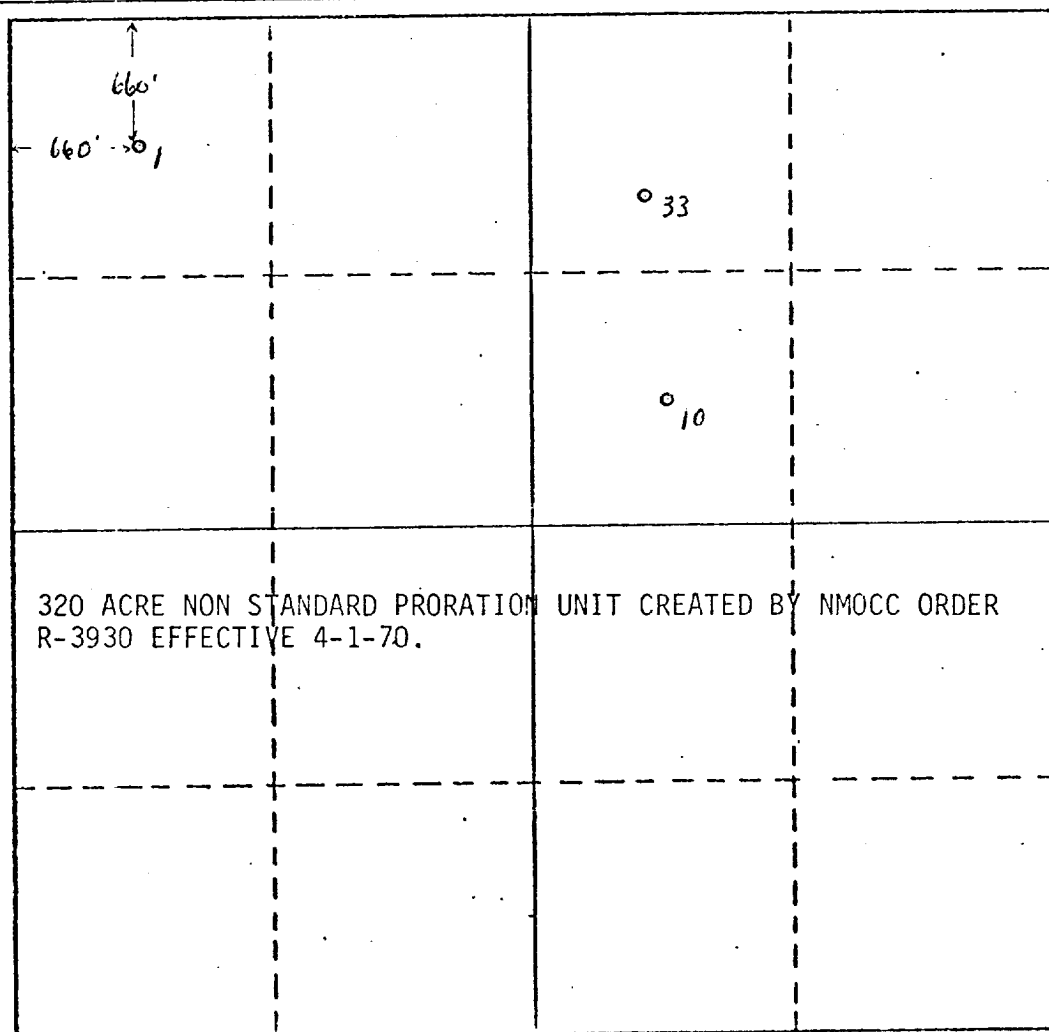
Operator Amoco Production Company			Lease Myers "B" Federal R/A B		Well No. 1
Unit Letter A	Section 7	Township 24-S	Range 37-E	County Lea	
Actual Footage Location of Well:					
660 feet from the North line and		660 feet from the West line			
Ground Level Elev. 3336	Producing Formation Yates Seven Rivers		Pool Jalmat-Gas	Dedicated Acreage: 320 Acres	

1. Outline the acreage dedicated to the subject well by colored pencil or hatchure marks on the plat below.
2. If more than one lease is dedicated to the well, outline each and identify the ownership thereof (both as to working interest and royalty).
3. If more than one lease of different ownership is dedicated to the well, have the interests of all owners been consolidated by communitization, unitization, force-pooling, etc?

☐ Yes ☐ No If answer is "yes," type of consolidation _____

If answer is "no," list the owners and tract descriptions which have actually been consolidated. (Use reverse side of this form if necessary.) _____

No allowable will be assigned to the well until all interests have been consolidated (by communitization, unitization, forced-pooling, or otherwise) or until a non-standard unit, eliminating such interests, has been approved by the Commission.



CERTIFICATION

I hereby certify that the information contained herein is true and complete to the best of my knowledge and belief.


Ray Cox
Name
Administrative Supervisor
Position
Amoco Production Company
Company
October 25, 1978
Date

I hereby certify that the well location shown on this plat was plotted from field notes of actual surveys made by me or under my supervision, and that the same is true and correct to the best of my knowledge and belief.

Date Surveyed _____

Registered Professional Engineer and/or Land Surveyor _____

Certificate No. _____



NEW MEXICO OIL CONSERVATION COMMISSION
WELL LOCATION AND ACREAGE DEDICATION PLAT

Form C-102
Supersedes C-128
Effective 1-1-65

19 1970

All distances must be from the outer boundaries of the Section.

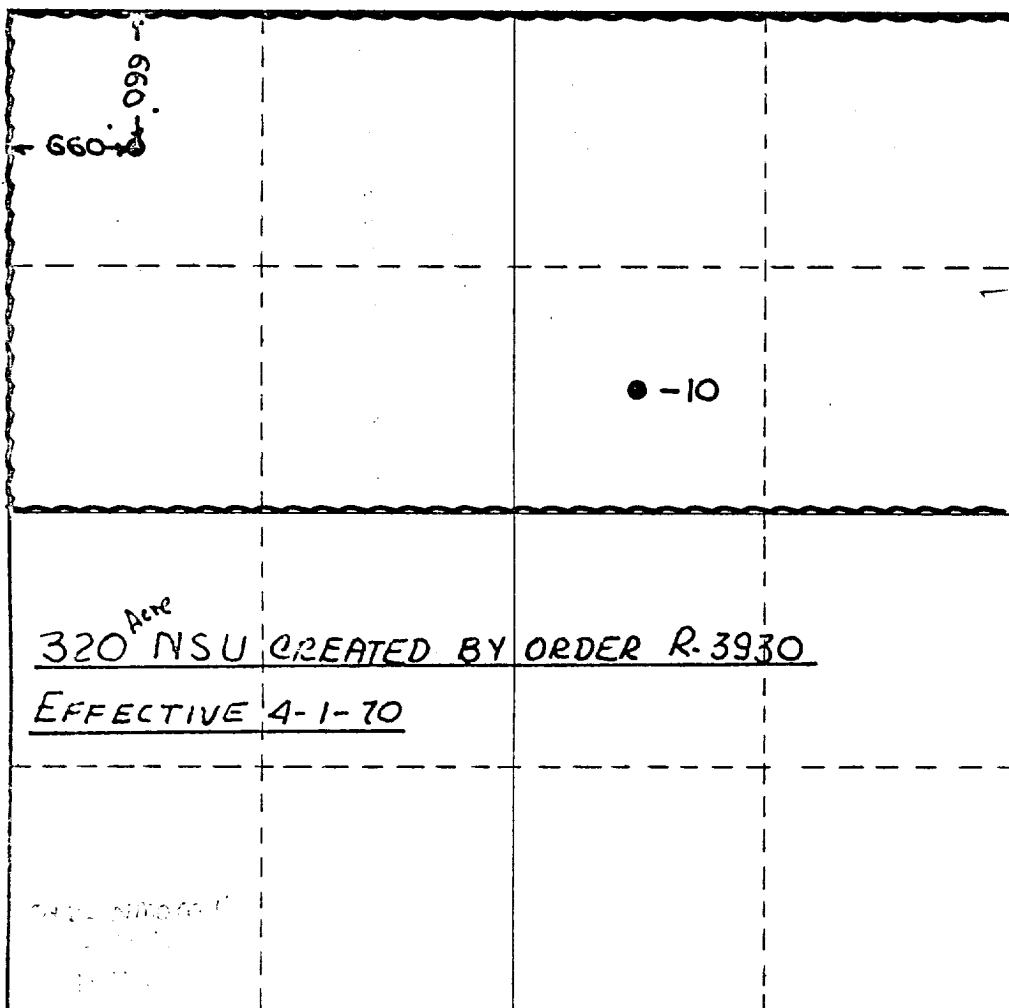
Operator PAN AMERICAN PETROLEUM CORPORATION			Lease MYERS "B" Federal R/A A			Well No. 1		
Unit Letter D	Section 7	Township 24-S	Range 37-E	County LEA				
Actual Footage Location of Well: 660 feet from the NORTH line and 660 feet from the WEST line								
Ground Level Elev. DF 3336	Producing Formation YATES-SEVEN RIVERS			Pool JALMAT - GAS			Dedicated Acreage: 320 Acres	

1. Outline the acreage dedicated to the subject well by colored pencil or hachure marks on the plat below.
2. If more than one lease is dedicated to the well, outline each and identify the ownership thereof (both as to working interest and royalty).
3. If more than one lease of different ownership is dedicated to the well, have the interests of all owners been consolidated by communitization, unitization, force-pooling, etc?

☐ Yes ☐ No If answer is "yes," type of consolidation _____

If answer is "no," list the owners and tract descriptions which have actually been consolidated. (Use reverse side of this form if necessary.) _____

No allowable will be assigned to the well until all interests have been consolidated (by communitization, unitization, forced-pooling, or otherwise) or until a non-standard unit, eliminating such interests, has been approved by the Commission.



CERTIFICATION

I hereby certify that the information contained herein is true and complete to the best of my knowledge and belief.

Name _____

Position
AREA SUPERINTENDENT

Company
PAN AMERICAN PETROLEUM CORPORATION

Date
MAR 18 1970

I hereby certify that the well location shown on this plat was plotted from field notes of actual surveys made by me or under my supervision, and that the same is true and correct to the best of my knowledge and belief.

Date Surveyed _____

Registered Professional Engineer
and/or Land Surveyor _____

Certificate No. _____

0 330 660 990 1320 1650 1980 2310 2640 2000 1500 1000 500 0

~~OIL CONSERVATION COMMISSION~~

Date 11-11-53

C. Myers "B"
Lease

1
Well No.

Name of Producing Formation Yates Pool Langmat

No. Acres Dedicated to the Well 160

SECTION 7 TOWNSHIP 24-S RANGE 37-E

I hereby certify that the information given above is true and complete to the best of my knowledge.

Name Knepp Henderson
Position Field Superintendent
Representing Stanolind Oil and Gas
Address Box 68, Hobbs, New Mexico

(over)

INSTRUCTIONS

1. Is this gas well a dual completion? Yes _____ No X
2. If the answer to Question 1 is Yes, are there any other dually completed wells within the dedicated acreage? Yes _____ No X

A separate plat must be filed for each gas well, outlining the area dedicated to such well and showing the location of all other wells (oil and gas) within the outlined area.

Mail in duplicate to the district office for the district in which the well is located.