

District I  
PO Box 1980, Hobbs, NM 88241-1980

District II  
811 South First, Artesia, NM 88210

District III  
1000 Rio Brazos Rd., Aztec, NM 87410

District IV  
2040 South Pacheco, Santa Fe, NM 87505

State of New Mexico  
Energy, Minerals & Natural Resources Department

OIL CONSERVATION DIVISION  
2040 South Pacheco  
Santa Fe, NM 87505

Form C-104  
Revised October 18, 1994  
Instructions on back  
Submit to Appropriate District Office  
5 Copies  
☐ AMENDED REPORT

I. REQUEST FOR ALLOWABLE AND AUTHORIZATION TO TRANSPORT

<sup>1</sup> Operator name and Address Doyle Hartman 500 N. Main Midland, TX 79701		<sup>2</sup> OGRID Number 6473
		<sup>3</sup> Reason for Filing Code Change Well Name 10/01/00
<sup>4</sup> API Number 30 - 0 25-11047	<sup>5</sup> Pool Name Jalmat (T-Y-7R)	<sup>6</sup> Pool Code 79240
<sup>7</sup> Property Code 19380 19388	<sup>8</sup> Property Name Myers "B" Federal (formerly Myers "B" Federal R/A-B)	<sup>9</sup> Well Number 10

II. <sup>10</sup> Surface Location

UI or lot no. G	Section 7	Township 24S	Range 37E	Lot Idn	Feet from the 1980'	North/South Line FNL	Feet from the 1980'	East/West line FEL	County Lea
--------------------	--------------	-----------------	--------------	---------	------------------------	-------------------------	------------------------	-----------------------	---------------

<sup>11</sup> Bottom Hole Location

UI or lot no.	Section	Township	Range	Lot Idn	Feet from the	North/South Line	Feet from the	East/West line	County
<sup>12</sup> Lse Code F	<sup>13</sup> Producing Method Code F	<sup>14</sup> Gas Connection Date 10/13/00		<sup>15</sup> C-129 Permit Number		<sup>16</sup> C-129 Effective Date		<sup>17</sup> C-129 Expiration Date	

III. Oil and Gas Transporters

<sup>18</sup> Transporter OGRID	<sup>19</sup> Transporter Name and Address	<sup>20</sup> POD	<sup>21</sup> O/G	<sup>22</sup> POD ULSTR Location and Description
020809	Sid Richardson 201 Main Street Ft. Worth, Texas 76102	2827212	G	G-7-24S-37E

IV. Produced Water




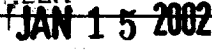
<sup>23</sup> POD 2827213	<sup>24</sup> POD ULSTR Location and Description G-7-24S-37E
------------------------------	---

V. Well Completion Data

<sup>25</sup> Spud Date 03/18/48	<sup>26</sup> Ready Date	<sup>27</sup> TD	<sup>28</sup> PBTB	<sup>29</sup> Perforations	<sup>30</sup> DHC, DC, MC
<sup>31</sup> Hole Size	<sup>32</sup> Casing & Tubing Size	<sup>33</sup> Depth Set	<sup>34</sup> Sacks Cement		

VI. Well Test Data

<sup>35</sup> Date New Oil	<sup>36</sup> Gas Delivery Date	<sup>37</sup> Test Date	<sup>38</sup> Test Length	<sup>39</sup> Tbg. Pressure	<sup>40</sup> Csg. Pressure
<sup>41</sup> Choke Size	<sup>42</sup> Oil	<sup>43</sup> Water	<sup>44</sup> Gas	<sup>45</sup> AOF	<sup>46</sup> Test Method

<sup>47</sup> I hereby certify that the rules of the Oil Conservation Division have been complied with and that the information given above is true and complete to the best of my knowledge and belief.		OIL CONSERVATION DIVISION	
Signature: 		Approved by: 	
Printed name: Steve Hartman		Title: 	
Title: Engineer		Approval Date: 	
Date: 12/03/01	Phone: 915/684-4011		

<sup>48</sup> If this is a change of operator fill in the OGRID number and name of the previous operator

Previous Operator Signature	Printed Name	Title	Date