

Form 3160-5
(June 1990)

UNITED STATES
DEPARTMENT OF THE INTERIOR
BUREAU OF LAND MANAGEMENT

N.M. Oil Cons. Division
1625 N. French Dr.
Hobbs, NM 88240

FORM APPROVED
Bureau No. 1004-0135
Expires: March 31, 1993

SUNDRY NOTICES AND REPORTS ON WELLS

Do not use this form for proposals to drill or to deepen or reentry to a different reservoir.
Use "APPLICATION FOR PERMIT-" for such proposals

SUBMIT IN TRIPLICATE

1. Type of Well
☐ Oil Well ☒ Gas Well ☐ Other

2. Name of Operator
Doyle Hartman

3. Address and Telephone No.
500 N. Main St., Midland, TX 79701 (915) 684-4011

4. Location of Well (Footage, Sec., T., R., M., or Survey Description)
1980' FNL & 1980' FEL (G)
Section 7, T-24-S, R-37-E
(G-7-24S-37E)

5. Lease Designation and Serial No.
NM-7488

6. If Indian, Allottee or Tribe Name

7. If Unit or CA, Agreement Designation

8. Well Name and No.
Myers "B" Federal R/A-B #10

9. API Well No.
30-025-11047

10. Field and Pool, or Exploratory Area
Jalmat

11. County or Parish, State
Lea, NM

12. CHECK APPROPRIATE BOX(s) TO INDICATE NATURE OF NOTICE, REPORT, OR OTHER DATA

TYPE OF SUBMISSION	TYPE OF ACTION
<input checked="" type="checkbox"/> Notice of Intent	<input type="checkbox"/> Abandonment
<input type="checkbox"/> Subsequent Report	<input type="checkbox"/> Recompletion
<input type="checkbox"/> Final Abandonment Notice	<input type="checkbox"/> Plugging Back
	<input type="checkbox"/> Casing Repair
	<input type="checkbox"/> Altering Casing
	<input checked="" type="checkbox"/> Other Return to Production
	<input type="checkbox"/> Change of Plans
	<input type="checkbox"/> New Construction
	<input type="checkbox"/> Non-Routine Fracturing
	<input type="checkbox"/> Water Shut-Off
	<input type="checkbox"/> Conversion to Injection
	<input type="checkbox"/> Dispose Water


(Note: Report results of multiple completion on Well Completion or Recompletion Report and Log form.)

13. Describe Proposed or Completed Operations (Clearly state all pertinent details, and give pertinent dates, including estimated date of starting any proposed work. If well is directionally drilled, give subsurface locations and measured and true vertical depths for all markers and zones pertinent to this work.)*

As per NMOCD Simultaneous Dedication Order dated November 2, 1978 (copy enclosed), we intend to perform the following:

1. Re-enter the Myers "B" Federal R/A-B #10 well.
2. Clean out well to 3485'.
3. Re-stimulate.
4. Install rod pump equipment.
5. Return well to production.

Also please find enclosed a C-102 for the subject well.



6473
19390
79240
8/30/00
30-025-11047

14. I hereby certify that the foregoing is true and correct

Signed Doyle Hartman
(This space for Federal or State office use)

Title Engineer

Date 08/15/00

ORIGINAL SIGNED BY CHRIS WILLIAMS
DISTRICT SUPERVISOR

Date

Approved by
Conditions of approval, if any:

District I
PO Box 1980, Hobbs, NM 88241-1980

District II
811 South First, Artesia, NM 88210

District III
1000 Rio Brazos Rd., Aztec, NM 87410

District IV
2040 South Pacheco, Santa Fe, NM 87505

State of New Mexico
Energy, Minerals & Natural Resources Department

OIL CONSERVATION DIVISION
2040 South Pacheco
Santa Fe, NM 87505

Form C-102
Revised October 18, 1994
Instructions on back
Submit to Appropriate District Office
State Lease - 4 Copies
Fee Lease - 3 Copies

☐ AMENDED REPORT

WELL LOCATION AND ACREAGE DEDICATION PLAT

¹ API Number 30-025-11047		² Pool Code 79240	³ Pool Name Jalmat (Tansill-Yates-Seven Rivers)	
⁴ Property Code 19388	⁵ Property Name Myers "B" Federal R/A-B		⁶ Well Number 10	
⁷ GRID No. 6473	⁸ Operator Name Doyle Hartman		⁹ Elevation 3321	

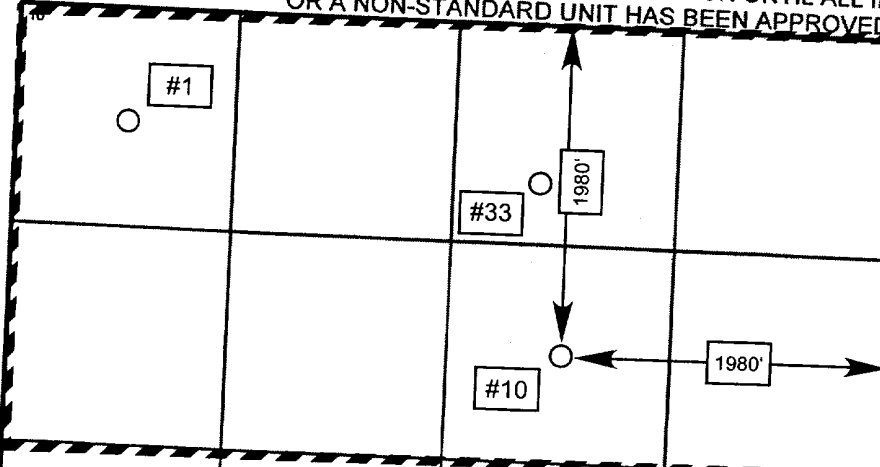

¹⁰Surface Location

UL or lot no. G	Section 7	Township 24S	Range 37E	Lot Idn	Feet from the 1980	North/South line North	Feet from the 1980	East/West Line East	County Lea
--------------------	--------------	-----------------	--------------	---------	-----------------------	---------------------------	-----------------------	------------------------	---------------

¹¹Bottom Hole Location If Different From Surface

UL or lot no.	Section	Township	Range	Lot Idn	Feet from the	North/South line	Feet from the	East/West Line	County
¹² Dedicated Acres 320.00	¹³ Joint or Infill Y	¹⁴ Consolidation Code		¹⁵ Order No. NMOCC Order R-3930 Effective 04/01/70					

NO ALLOWABLE WILL BE ASSIGNED TO THIS COMPLETION UNTIL ALL INTERESTS HAVE BEEN CONSOLIDATED
OR A NON-STANDARD UNIT HAS BEEN APPROVED BY THE DIVISION

	<p>¹⁷OPERATOR CERTIFICATION</p> <p>I hereby certify that the information contained herein is true and complete to the best of my knowledge and belief</p> <p></p> <p>Signature Steve Hartman Printed Name Engineer Title 08-15-00 Date</p>
	<p>¹⁸SURVEYOR CERTIFICATION</p> <p>I hereby certify that the well location shown on this plat was plotted from field notes of actual surveys made by me or under my supervision, and that the same is true and correct to the best of my belief.</p> <p>Date of Survey Signature and Seal of Professional Surveyer: Certificate Number</p>