

INCLINATION REPORT

OPERATOR: Millard Deck
P. O. Box 409
Eunice, New Mexico 88231

LEASE NAME & NO: Shell State No. 2


LOCATION: 30-70-36

<u>DEPTH (feet)</u>	<u>INCLINATION (degrees)</u>
311	1/2
760	1/4
1254	3/4
1583	3/4
2079	1 - 1/2
2400	1 - 1/4
2766	1 - 1/2
2990	1
3142	3/4
3332	1/4
3423	1/4

I, C. B. Leatherwood, President Leatherwood Drilling Company, being first duly sworn on oath state that I have knowledge of the facts and matter stated herein and that the same are true and correct.


C. B. Leatherwood

SUBSCRIBED AND SWORN TO before me this 21st day of December, 1968.


Peggy Hunter, Notary Public in and
for Winkler County, Texas

(SEAL)

INCLINATION REPORT


OPERATOR: Millard Beck
P. O. Box 409
Bunkie, New Mexico 88331

LEASER NAME & NO: Shell State No. 2


LOCATION:

DEPTH (feet)	INCLINATION (degrees)
311	1 1/2
322	1 1/4
1234	3 1/4
1382	3 1/4
2070	1 - 1 1/2
2500	1 - 1 1/4
2761	1 - 1 1/2
2990	1
3112	3 1/4
3322	1 1/4
3423	1 1/4

I, C. B. Leatherwood, President Leatherwood Drilling Company, being first duly sworn on oath state that I have knowledge of the facts and matter stated herein and that the same are true and correct.


C. B. Leatherwood

SUBSCRIBED AND SWORN TO before me this 21st day of December, 1968.


Peggy Hunter, Notary Public in and
for Winkler County, Texas

(2021)