

30-025-27485

NEW MEXICO OIL CONSERVATION COMMISSION

Form C-101
Revised 1-1-83

NO. OF COPIES RECEIVED	
DISTRIBUTION	
NTA FE	
ILE	
S.G.S.	
LAND OFFICE	
OPERATOR	

5A. Indicate Type of Lease
STATE <input checked="" type="checkbox"/> FEE <input type="checkbox"/>
5. State Oil & Gas Lease No.
E-7481

APPLICATION FOR PERMIT TO DRILL, DEEPEN, OR PLUG BACK

1a. Type of Work		7. Unit Agreement Name	
b. Type of Well DRILL <input checked="" type="checkbox"/> DEEPEN <input type="checkbox"/> PLUG BACK <input type="checkbox"/> OIL WELL <input checked="" type="checkbox"/> GAS WELL <input type="checkbox"/> OTHER <input type="checkbox"/> SINGLE ZONE <input checked="" type="checkbox"/> MULTIPLE ZONE <input type="checkbox"/>		8. Farm or Lease Name Tapp State	
2. Name of Operator Tipton & Denton		9. Well No. 2	
3. Address of Operator c/o Oil Reports & Gas Services, Inc., Box 763, Hobbs, NM 88241		10. Field and Pool, or Wildcat Undes. Flying "M" - SA	
4. Location of Well UNIT LETTER <u>N</u> LOCATED <u>528</u> FEET FROM THE <u>South</u> LINE <u>1830</u> West <u>22</u> 9S <u>33E</u> AND FEET FROM THE LINE OF SEC. TWP. RGE. NMPM		12. County Lea	
11. Elevations (Show whether DE, RT, etc.) 4355.0		19. Proposed Depth 4600	19A. Formation San Andres
21A. Kind & Status Plug. Bond Blanket Bond	21B. Drilling Contractor Contract Not Let	20. Rotary or C.T. Rotary	
22. Approx. Date Work will start 1/15/84			

PROPOSED CASING AND CEMENT PROGRAM

SIZE OF HOLE	SIZE OF CASING	WEIGHT PER FOOT	SETTING DEPTH	SACKS OF CEMENT	EST. TOP
12 1/4	8 5/8	24#	1750	500	Circ.
7 7/8	5 1/2	15.5#	4600	250	3160

Completion to be conventional perforation & treatment

Blowout preventor sketch attached

APPROVAL VALID FOR 180 DAYS
 PERMIT EXPIRES 6/29/84
 UNLESS DRILLING UNDERWAY

IN ABOVE SPACE DESCRIBE PROPOSED PROGRAM: IF PROPOSAL IS TO DEEPEN OR PLUG BACK, GIVE DATA ON PRESENT PRODUCTIVE ZONE AND PROPOSED NEW PRODUCTIVE ZONE. GIVE BLOWOUT PREVENTER PROGRAM, IF ANY.

I hereby certify that the information above is true and complete to the best of my knowledge and belief.

Signed Donna J. Latta Title Agent Date 12/27/83

(This space for State Use)
 ORIGINAL SIGNED BY JERRY SEXTON
 DISTRICT 1 SUPERVISOR

APPROVED BY _____ TITLE _____ DATE DEC 29 1983

CONDITIONS OF APPROVAL, IF ANY:

**NEW MEXICO OIL CONSERVATION COMMISSION
WELL LOCATION AND ACREAGE DEDICATION PLAT**

Form C-102
Supersedes C-128
Effective 1-1-65

All distances must be from the outer boundaries of the Section

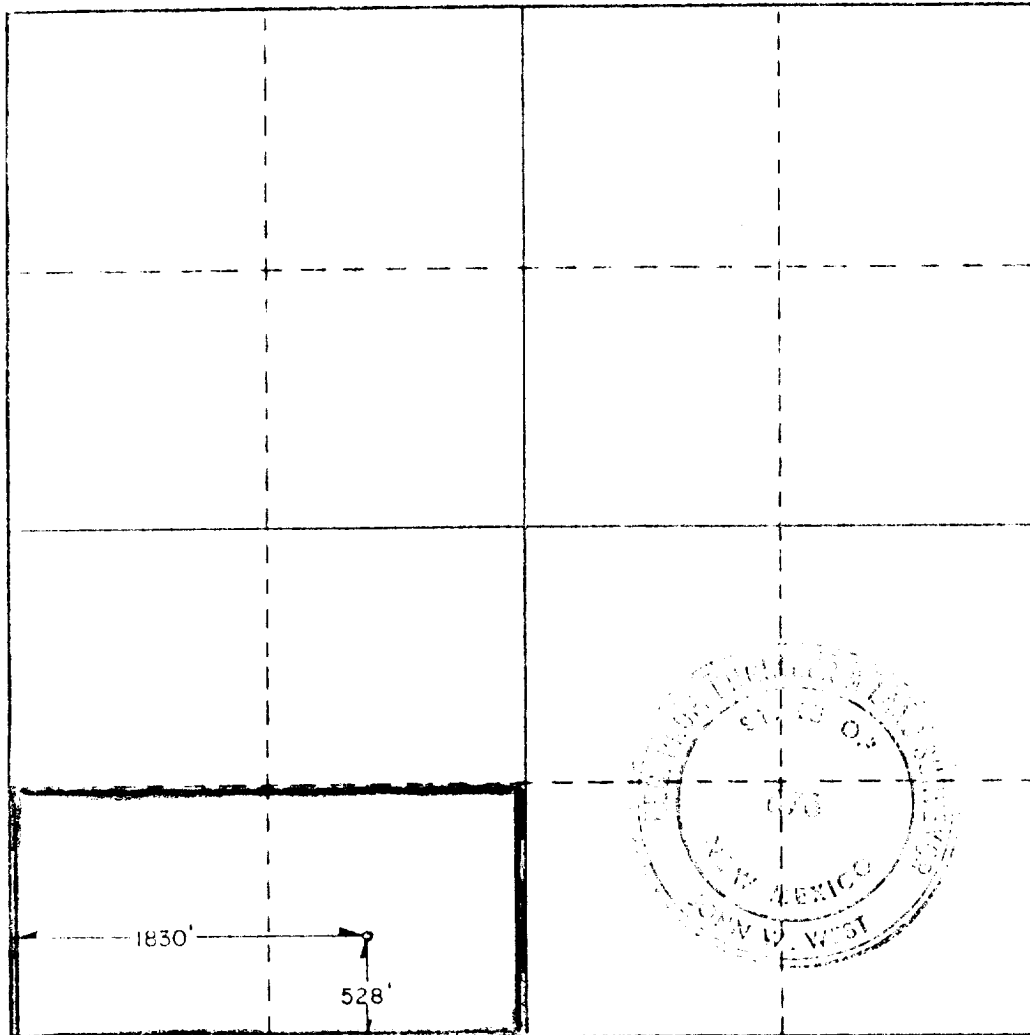
Operator TIPTON and DENTON			Lease TAPP STATE		Well No. 2
Unit Letter N	Section 22	Township 9 South	Range 33 East	County Lea	
Actual Footage Location of Well: 528 feet from the South line and 1830 feet from the West line					
Ground Level Elev. 4356.0	Producing Formation San Andres		Pool Flying "M"		Dedicated Acreage: 80 Acres

1. Outline the acreage dedicated to the subject well by colored pencil or hachure marks on the plat below.
2. If more than one lease is dedicated to the well, outline each and identify the ownership thereof (both as to working interest and royalty).
3. If more than one lease of different ownership is dedicated to the well, have the interests of all owners been consolidated by communitization, unitization, force-pooling, etc?

☐ Yes ☐ No If answer is "yes," type of consolidation _____

If answer is "no," list the owners and tract descriptions which have actually been consolidated. (Use reverse side of this form if necessary.) _____

No allowable will be assigned to the well until all interests have been consolidated (by communitization, unitization, forced-pooling, or otherwise) or until a non-standard unit, eliminating such interests, has been approved by the Commission.



CERTIFICATION

I hereby certify that the information contained herein is true and complete to the best of my knowledge and belief.

Name: *Donna H. [Signature]*
Position: **Agent**

Company: **Tipton & Denton**

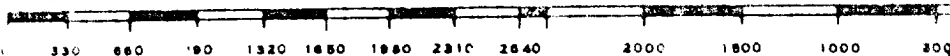
Date: **July 8, 1931**

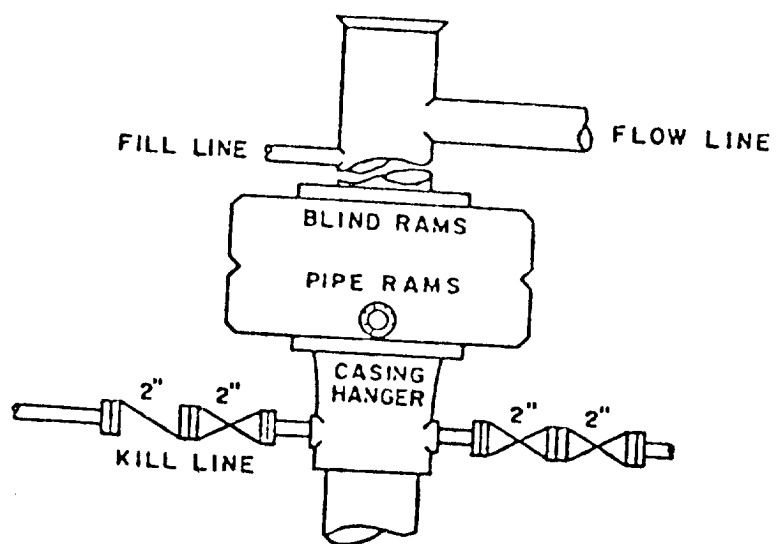
I hereby certify that the well location shown on this plat was plotted from field notes of actual surveys made by me or under my supervision, and that the same is true and correct to the best of my knowledge and belief.

Date Surveyed: **7/2/81**

Registered Professional Engineer and/or Land Surveyor

[Signature]
Certificate No. **JOHN W. WEBB 678**
PATRICK A. ROMERO 6200
Reynold J. [Signature] 3210





RECEIVED
DEC 28 1983
HUMANITIES DIVISION