

Submit to Appropriate  
District Office  
State Lease - 4 copies  
Fee Lease - 3 copies

State of New Mexico  
Energy, Minerals and Natural Resources Department

Form C-102  
Revised 1-1-89

OIL CONSERVATION DIVISION

P.O. Box 2088  
Santa Fe, New Mexico 87504-2088

DISTRICT I  
P.O. Box 1980, Hobbs, NM 88240

DISTRICT II  
P.O. Drawer DD, Artesia, NM 88210

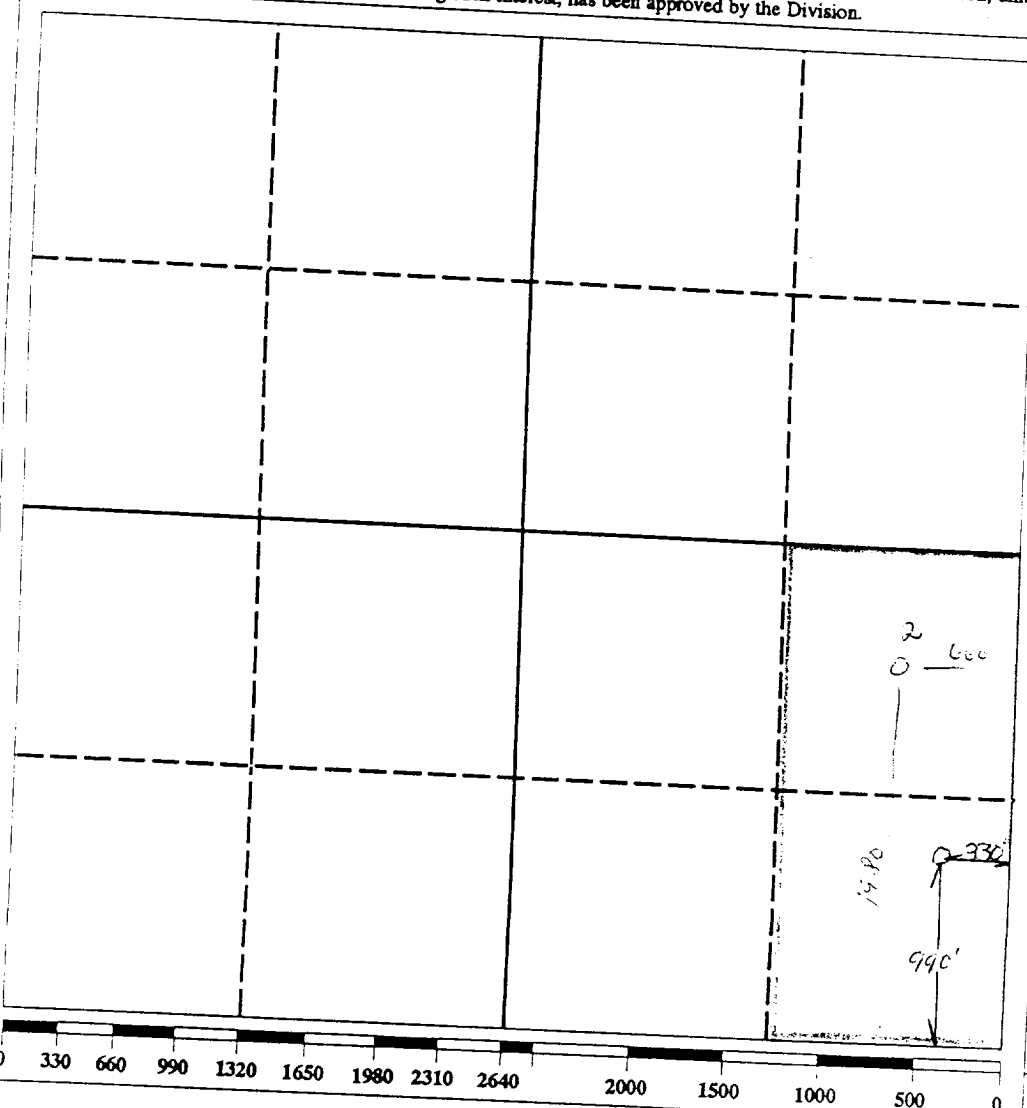
DISTRICT III  
1000 Rio Brazos Rd., Aztec, NM 87410

WELL LOCATION AND ACREAGE DEDICATION PLAT

All Distances must be from the outer boundaries of the section

Operator <i>V. H. Westbrook</i>			Lease <i>Cities Service Federal</i>		Well No. <i>4</i>
Unit Letter <i>P</i>	Section <i>35</i>	Township <i>24 South</i>	Range <i>36 East</i>	County <i>Lea</i>	
Actual Footage Location of Well: <i>990</i> feet from the <i>South</i> line and <i>330</i> feet from the <i>East</i> line					
Ground level Elev. <i>3252-3</i>	Producing Formation <i>Vates-Seven Rivers</i>	Pool <i>Vates-Tansil-Seven Rivers - Jalmat</i>	Dedicated Acreage: <i>80</i> Acres		

1. Outline the acreage dedicated to the subject well by colored pencil or hatchure marks on the plat below.
2. If more than one lease is dedicated to the well, outline each and identify the ownership thereof (both as to working interest and royalty).
3. If more than one lease of different ownership is dedicated to the well, have the interest of all owners been consolidated by communitization, unitization, force-pooling, etc.?  
☐ Yes ☐ No If answer is "yes" type of consolidation \_\_\_\_\_  
If answer is "no" list the owners and tract descriptions which have actually been consolidated. (Use reverse side of this form if necessary.)  
No allowable will be assigned to the well until all interests have been consolidated (by communitization, unitization, forced-pooling, or otherwise) or until a non-standard unit, eliminating such interest, has been approved by the Division.



OPERATOR CERTIFICATION

I hereby certify that the information contained herein is true and complete to the best of my knowledge and belief.

Signature  
*V. H. Westbrook*  
Printed Name  
*Operator*  
Position  
*V. H. Westbrook*  
Company  
*2/25/92*  
Date

SURVEYOR CERTIFICATION

I hereby certify that the well location shown on this plat was plotted from field notes of actual surveys made by me or under my supervision, and that the same is true and correct to the best of my knowledge and belief.

Date Surveyed  
Signature & Seal of Professional Surveyor  
Certificate No.

N 88-10-110-2000-1-1

RECEIVED

FEB 26 1992

JOHN HOBBS OFFICE

© Copying and Reproduction Prohibited

LEA CORPORATION  
A Member of A.T. Baker Company

COUNTY LEA FIELD Jalmat STATE NM

OPR HMA PRODUCTION CO. API 30-025-25176

NO 4 LEASE Cities Service Federal SERIAL 1-4-29 NM

Sec 35, T-24-S, R-36-E MAP

990' FSL, 330' FEL of Sec CO-ORD

3 mi NW/Jal ELEV 100 LBS

SPD 11-19-75 CMP 12-15-75 WELL CLASS: INIT D FIN DD

CSG

FORMATION	DATUM	FORMATION	DATUM
TD 3450' (SVRV)		PBD 3242'	

8 5/8" at 868' w/400 sx  
5 1/2" at 3269' w/400 sx

IP (Seven Rivers) Perfs 3212-14' P 84 BOPD + 165 BW. Pot based on 24 hr test. GOR 929; Grav 27

CONTR Sundance OPR'S ELEV 3252' G1 PD 3400' RT

F.R. 11-24-75  
(Seven Rivers)

12-10-75 TD 3450'; PBD 3242'; Swbg  
Perf (Seven Rivers) @ 3212', 3213', 3214'  
Acid (3212-14') 500 gals

12-15-75 TD 3450'; PBD 3242'; Swbg

1-8-76 TD 3450'; PBD 3242'; SI

1-12-76 TD 3450'; PBD 3242'; WO Pot  
Ppd 84 BO + 165 BW in 24 hrs (3212-14')

1-19-76 TD 3450'; PBD 3242'; Complete  
LOG TOPS: Anhydrite 1230', Salt 1450', Base Salt  
2840', Yates 2954', Seven Rivers 3192'

1-24-76 COMPLETION ISSUED

1-4-29 NM  
IC 30 025 70085 75

**NEW MEXICO OIL CONSERVATION COMMISSION  
WELL LOCATION AND ACREAGE DEDICATION PLAT**

Form C-102  
Supersedes C-128  
Effective 1-1-65

All distances must be from the outer boundaries of the Section.

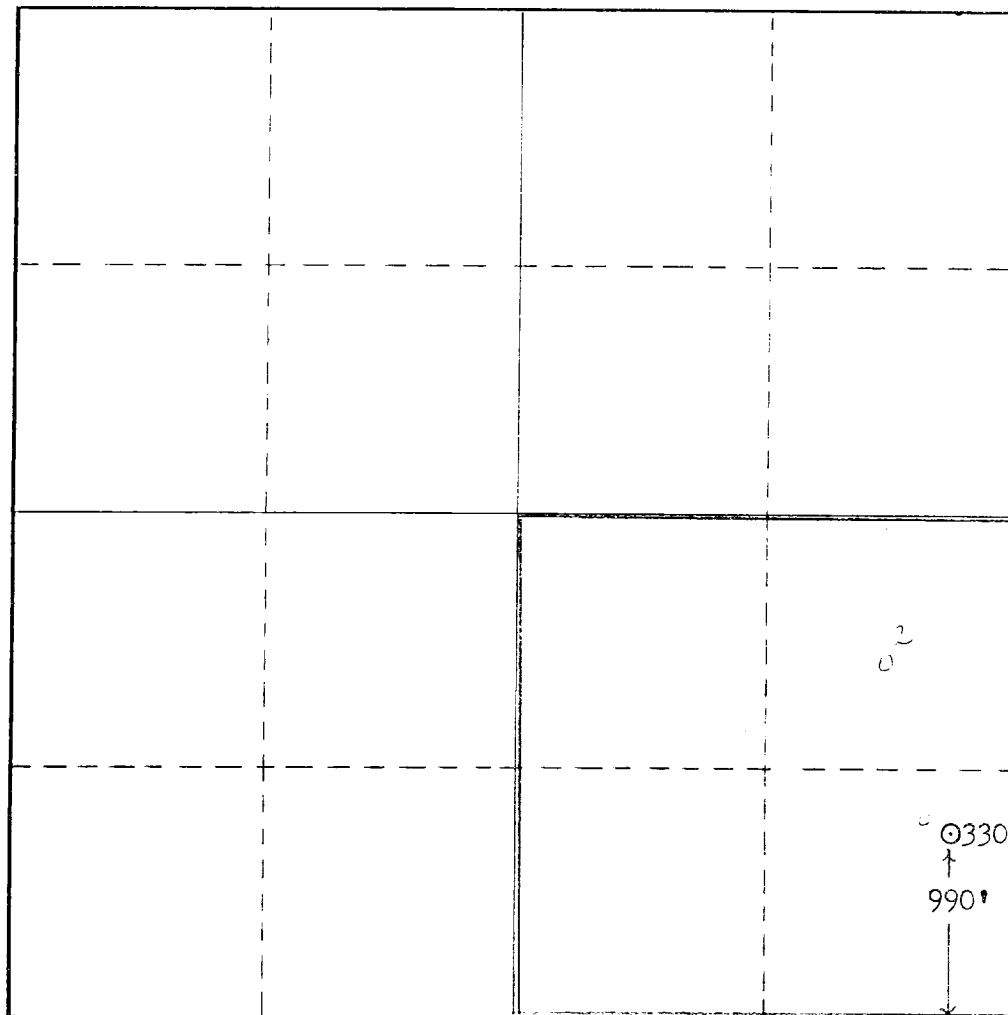
Operator <b>Sam D. Ares</b>			Lease <b>Cities Service Federal</b>		Well No. <b>4</b>
Unit Letter <b>P</b>	Section <b>35</b>	Township <b>24 South</b>	Range <b>36 East</b>	County <b>Lea</b>	
Actual Footage Location of Well: <b>990</b> feet from the <b>South</b> line and <b>330</b> feet from the <b>East</b> line					
Ground Level Elev. <b>3252.3</b>	Producing Formation <b>Yates-Seven Rivers</b>	Pool <b>Jalmat</b>		Dedicated Acreage: <b>160</b> Acres	

1. Outline the acreage dedicated to the subject well by colored pencil or hatchure marks on the plat below.
2. If more than one lease is dedicated to the well, outline each and identify the ownership thereof (both as to working interest and royalty).
3. If more than one lease of different ownership is dedicated to the well, have the interests of all owners been consolidated by communitization, unitization, force-pooling, etc?

☐ Yes    ☐ No    If answer is "yes," type of consolidation \_\_\_\_\_

If answer is "no," list the owners and tract descriptions which have actually been consolidated. (Use reverse side of this form if necessary.) \_\_\_\_\_

No allowable will be assigned to the well until all interests have been consolidated (by communitization, unitization, forced-pooling, or otherwise) or until a non-standard unit, eliminating such interests, has been approved by the Commission.



**CERTIFICATION**

*I hereby certify that the information contained herein is true and complete to the best of my knowledge and belief.*

Name  
*Donna Waller*  
Position  
**Agent**  
Company  
**Sam D. Ares**  
Date  
**December 29, 1978**

*I hereby certify that the well location shown on this plat was plotted from field notes of actual surveys made by me or under my supervision, and that the same is true and correct to the best of my knowledge and belief.*

Date Surveyed  
  
Registered Professional Engineer  
and/or Land Surveyor

Certificate No. \_\_\_\_\_



RECEIVED

JAN 26 1977

U.S. DEPARTMENT OF JUSTICE  
FEDERAL BUREAU OF INVESTIGATION  
WASHINGTON, D.C. 20535

Supervised 12128  
111-1111-1111

3. *Lynn H. Brown*  
HMA Production Company

**Cities Service Federal**

▲

**P**

35

## 24 South

## 36 East

Lea

990

## South

330

## East

**3252.3**

## Yates - Seven Rivers

# Jalnet

80

1. Outline the acreage dedicated to the subject well by colored pencil or markers marks on the plat below.
2. If more than one lease is dedicated to the well, outline each and identify the ownership thereof (both as to working interest and royalty).
3. If more than one lease of different ownership is dedicated to the well, have the interests of all owners been communitized by communitization, unitization, force-pooling, etc?

Yes      No      If answer is "yes," type of consolidation

If answer is "no," list the owners and tract descriptions which have actually been conserved, and the reasons why, for this form if necessary: \_\_\_\_\_

No allowable will be assigned to the well until all interests have been consolidated into one unitization or unitization, forced-pooling, or otherwise or until a non-standard unit eliminating such interests has been approved by the Commission.

### ERTIFICATION

I hereby certify that the information furnished here in is true and complete to the best of my knowledge and belief.


Henr. Hallis

**Agent**

**IMA Production Company**

**November 11, 1975**

I hereby certify that the well location shown on this plat was plotted from field notes of actual surveys made by me or under my supervision, and that the same is true and correct to the best of my knowledge and belief.



RECEIVED

JAN 26 1977

JOHN EDGAR HOOVER  
FEDERAL BUREAU OF INVESTIGATION  
WASHINGTON, D. C.