



# United States Department of the Interior

## BUREAU OF LAND MANAGEMENT

Carlsbad Field Office  
620 E. Greene St.  
Carlsbad, New Mexico 88220-6292  
Tel. (505) 234-5972  
Fax (505) 885-9264

IN REPLY REFER TO:  
3162.4  
NM-62223, NM-86151,  
NM-86923

DEC 28 2001

MYCO Industries, Inc.  
P. O. Box 840  
Artesia, NM 88211-0840

Dear Mr. Muncy:

Your Applications for Permit to Drill (APDs), for the following wells have expired because drilling has not commenced within one year of the approval date as stated in the General Requirements for Oil and Gas Operations on Federal Leases.

NM-62223      Sharbro Federal #9      1980'S & 1980'W      Sec. 7, T. 23S, R. 32E  
APD approved on 10/26/00

NM-86151      Blue Quail Federal #3      660'S & 1980'W      Sec. 7, T. 23S, R. 32E  
APD approved on 10/31/00

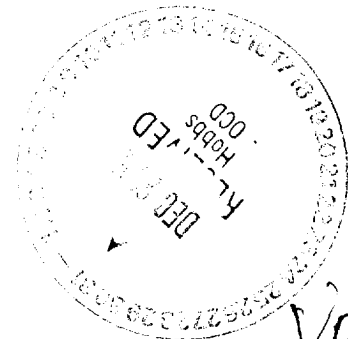
NM-86923      Bitsy Federal #2      1980'N & 1980'W      Sec. 7, T. 23S, R. 32E  
APD approved on 10/24/00

NM-86923      Bitsy Federal #3      ~~810'N & 1980'W~~      Sec. 7, T. 23S, R. 32E  
APD approved on 11/13/00

30-025-35254

If drilling operations have commenced on the referenced wells, please contact this office at (505) 234-5972 and send all necessary reports (spud, casing/cementing, etc., 1 original and 5 copies for each well ) to the Roswell Field Office, 2909 West Second Street, Roswell, New Mexico 88202, so we may correct our records.

If the wells have not been spudded, but site construction activities have occurred, please contact this office at the above telephone number for surface reclamation instructions.



VOID

JAN 30 2002


If you wish to drill these wells at a later date, please submit a complete application (1 original and 5 copies for each well ) to the Roswell Field Office. Since the original APDs have expired, the resubmitted APDs will be subject to all the processing requirements including the 30-day posting requirement. Please note on the resubmitted APDs that they were previously approved and we will review the expired files for information which will help expedite the processing. If you have any questions please contact Joe Lara at (505) 234-5915 or Betty Hill at (505) 234-5937.

Sincerely,

/s/ Mary J. Rugwell

Mary Jo Rugwell  
Assistant Field Manager  
Lands & Minerals

bcc:BLM-I&E (CFO/Hobbs)  
NMOCD (Artesia/Hobbs)  
L Askwig (RFO)



(June 1990)

**UNITED STATES  
DEPARTMENT OF THE INTERIOR  
BUREAU OF LAND MANAGEMENT**

**N.M. Oil & Gas Division  
1625 N. French Dr.  
Hobbs, NM 88240**

FORM APPROVED

Budget Bureau No. 1004-0135

Expires: March 31, 1993

**SUNDRY NOTICES AND REPORTS ON WELLS**

Do not use this form for proposals to drill or to deepen or reentry to a different reservoir.

Use "APPLICATION FOR PERMIT----" for such proposals

**SUBMIT IN TRIPLICATE**

## 1. Type of Well:

Oil ☐ Gas ☐  
☒ Well ☐ Well ☐ Other

## 2. Name of Operator

MYCO INDUSTRIES, INC.

## 3. Address and Telephone No.

P.O. BOX 840, ARTESIA, NM 88210

## 4. Location of Well (Footage, Sec., T., R., M., or Survey Description)

810' FNL &amp; 1980' FEL

SEC. 7-T23S-R32E UNIT LETTER C

Designation and Serial No.

NM-86923

6. If Indian, Allottee or Tribe Name

7. If Unit or CA, Agreement Designation

8. Well Name and No.

BITSY FEDERAL #3

9. API Well No.

30-025-35254

10. Field and Pool, Or Exploratory Area

SAND DUNES DELAWARE EAST

11. County or Parish, State

LEA, NM

## 12. CHECK APPROPRIATE BOX(S) TO INDICATE NATURE OF NOTICE, REPORT, OR OTHER DATA

## TYPE OF SUBMISSION

- ☐ Notice of Intent
- ☐ Subsequent Report
- ☐ Final Abandonment Notice

## TYPE OF ACTION

- ☐ Abandonment
- ☐ Recompletion
- ☐ Plugging Back
- ☐ Casing Repair
- ☐ Altering Casing
- ☒ Other PER BLM MOVE LOCATION
- ☐ Change of Plans
- ☐ New Construction
- ☐ Non-Routine Fracturing
- ☐ Water Shut-off
- ☐ Conversion to Injection
- ☐ Dispose Water

(Note: Report results of multiple completion on Well Completion of Recompletion Report and Log form.)


13. Describe Proposed or Completed Operations (Clearly state all pertinent details, and give pertinent dates, including estimated date of starting any proposed work. If well is directionally drilled, give subsurface locations and measured and true vertical depths for all markers and zones pertinent to this work.) \*

9/27/00 PER BLM REQUEST: BITSY FEDERAL #3 WILL BE MOVED 150 FT. SOUTH FROM 660' FNL &amp; 1980' FWL TO 810' FNL &amp; 1980' FWL.

CERTIFIED RETURN: 7000 0520 0017 1084 2421

14. I hereby certify that the foregoing is true and correct

Signed



Title

ENGINEERING TECHNICIAN

Date

9/27/00

(This space for Federal or State office use)

Approved by

LARRY J. GRAY

Title

Assistant Field Manager,  
Lands And Minerals

Date

9/27/00

Conditions of approval, if any:

Title 18 U.S.C. Section 1001, makes it a crime for any person knowingly and willfully to make to any department or agency of the United States any false, fictitious or fraudulent statements or representations as to any matter within its jurisdiction.

\* See Instruction on Reverse Side

DISTRICT I  
P.O. Box 1980, Hobbs, NM 88241-1980

State of New Mexico  
Energy, Minerals and Natural Resources Department

Form C-102  
Revised February 10, 1994  
Submit to Appropriate District Office  
State Lease - 4 Copies  
Fee Lease - 3 Copies

DISTRICT II  
P.O. Drawer 80, Artesia, NM 88211-0719

DISTRICT III  
1000 Rio Brazos Rd., Artesia, NM 87410

DISTRICT IV  
P.O. BOX 2088, SANTA FE, N.M. 87504-2088

OIL CONSERVATION DIVISION

P.O. Box 2088  
Santa Fe, New Mexico 87504-2088

☐ AMENDED REPORT

WELL LOCATION AND ACREAGE DEDICATION PLAT

API Number <b>30-025-35254</b>	Pool Code <b>53817</b>	Pool Name <b>Sand Dunes; Delaware, East</b>
Property Code <b>18884</b>	Property Name <b>BITSY FEDERAL</b>	Well Number <b>3</b>
OGRD No. <b>15445</b>	Operator Name <b>MYCO INDUSTRIES, INC.</b>	Elevation <b>3531</b>

Surface Location

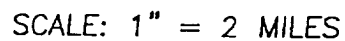
UL or lot No.	Section	Township	Range	Lot Idn	Feet from the	North/South line	Feet from the	East/West line	County
C	7	23 S	32 E		810	NORTH	1980	WEST	LEA

Bottom Hole Location If Different From Surface

UL or lot No.	Section	Township	Range	Lot Idn	Feet from the	North/South line	Feet from the	East/West line	County
Dedicated Acres <b>40</b>	Joint or Infill	Consolidation Code	Order No.						

NO ALLOWABLE WILL BE ASSIGNED TO THIS COMPLETION UNTIL ALL INTERESTS HAVE BEEN CONSOLIDATED  
OR A NON-STANDARD UNIT HAS BEEN APPROVED BY THE DIVISION

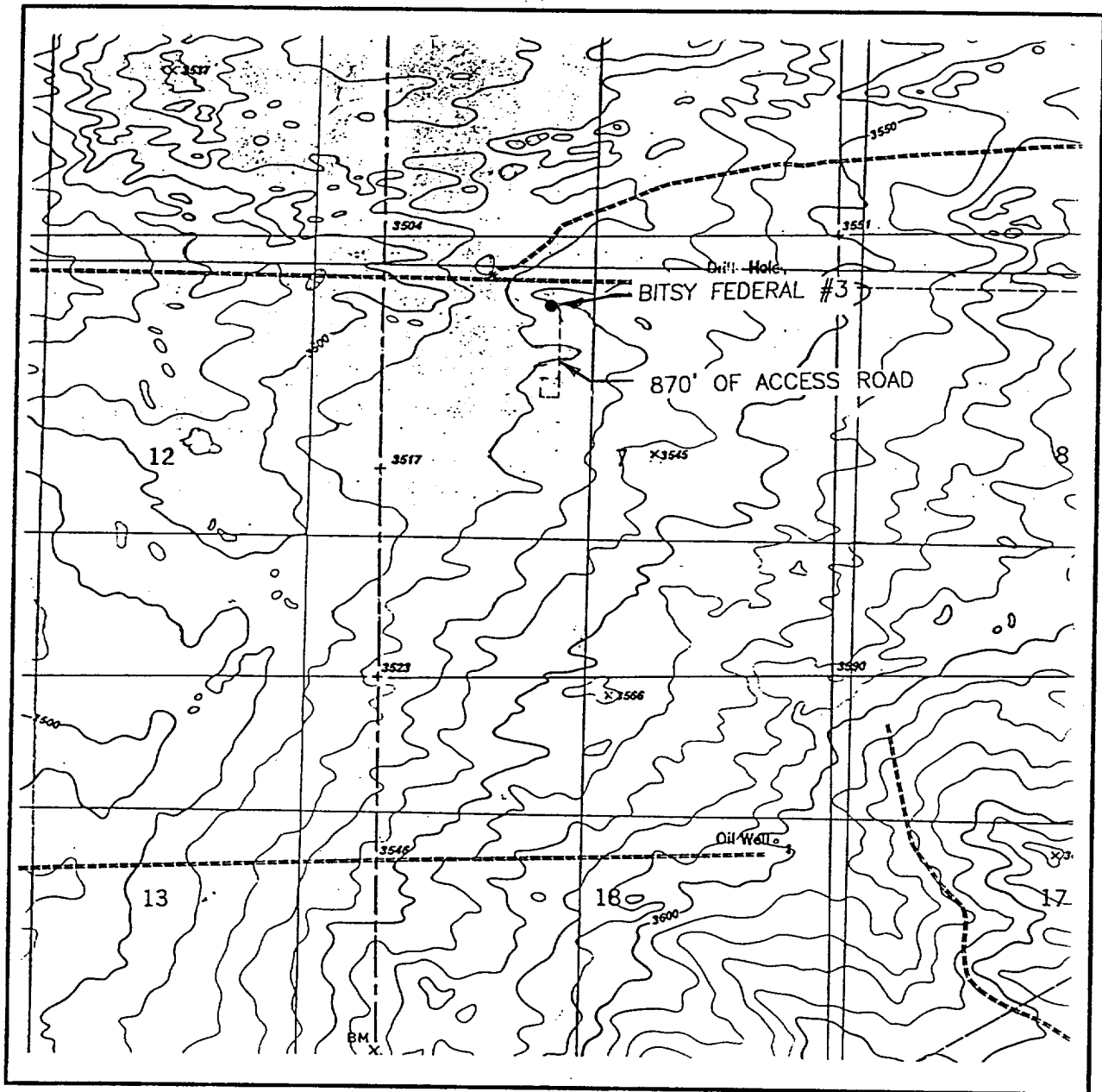
<p>LOT 1</p> <p>1980'</p> <p>810'</p> <p>SEE DETAIL</p> <p>45.96 ACRES</p> <p>LOT 2</p> <p>45.98 ACRES</p> <p>LOT 3</p> <p>45.98 ACRES</p> <p>LOT 4</p> <p>46.00 ACRES</p>	<p>3527.9'</p> <p>3530.0'</p> <p>3524.6'</p> <p>3530.9'</p> <p>DETAIL</p>	<p><b>OPERATOR CERTIFICATION</b></p> <p>I hereby certify the the information contained herein is true and complete to the best of my knowledge and belief.</p> <p><b>MINIMUNY, PELS</b></p> <p>Signature</p> <p><b>A.N. MUNCY</b></p> <p>Printed Name</p> <p><b>MYCO OPER MGR.</b></p> <p>Title</p> <p><b>9/23/2000</b></p> <p>Date</p> <p><b>SURVEYOR CERTIFICATION</b></p> <p>I hereby certify that the well location shown on this plat was plotted from field notes of actual surveys made by me or under my supervision, and that the same is true and correct to the best of my belief.</p> <p><b>SEPTEMBER 21, 2000</b></p> <p>Date Surveyed</p> <p><b>Ronald J. Eidson</b> 9-22-00</p> <p>Signature &amp; Seal of Professional Surveyor</p> <p><b>00-11-1167</b></p> <p>Certificate No. <b>RONALD J. EIDSON 3239</b> <b>GARY EIDSON 12641</b></p>
--	---	---



LEASE \_\_\_\_\_ BITSY FEDERAL

JOHN WEST SURVEYING  
HOBBS, NEW MEXICO  
(505) 393-3117

# LOCATION VERIFICATION MAP



SCALE: 1" = 2000'

CONTOUR INTERVAL:  
BOOTLEG RIDGE, N.M. - 10'

SEC. 7 TWP. 23-S RGE. 32-E

SURVEY N.M.P.M.

COUNTY LEA

DESCRIPTION 810' FNL & 1980' FWL

ELEVATION 3531

OPERATOR MYCO INDUSTRIES, INC.

LEASE BITSY FEDERAL

U.S.G.S. TOPOGRAPHIC MAP  
BOOTLEG RIDGE, N.M.

JOHN WEST SURVEYING  
HOBBS, NEW MEXICO  
(505) 393-3117