

## INCLINATION REPORT


JUL 10 1978

OPERATOR Amoco Production Co. ADDRESS Drawer A, Levelland, Texas 79336  
LEASE NAME Myers B Federal WELL NO. 33 FIELD   
LOCATION Section 7, T-24S, R-37E Lea County

DEPTH	ANGLE INCLINATION DEGREES	DISPLACEMENT	DISPLACEMENT ACCUMULATED
243	1/4	1.0692	1.0692
475	1/2	2.0184	3.0876
742	3/4	3.4977	8.5853
1105	1	6.3525	14.9378
1205	3/4	1.3100	16.2478
1431	1	3.9550	20.2028
1896	1 1/2	12.1830	32.3858
2194	1 3/4	9.0294	41.4152
2685	2 1/4	19.2963	60.7115
3140	2	15.8795	76.5910
3450	1 3/4	9.4550	86.0460

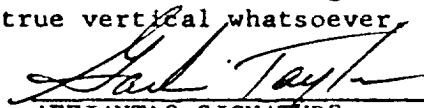
I hereby certify that the above data as set forth is true and correct to the best of my knowledge and belief.

CACTUS DRILLING COMPANY

  
TITLE Garlin Taylor, Admn. Asst.

## AFFIDAVIT:

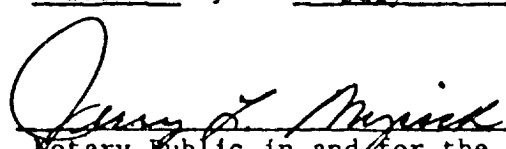
Before me, the undersigned authority, appeared Garlin Taylor  
known to me to be the person whose name is subscribed herebelow, who, on making  
deposition, under oath states that he is acting for and in behalf of the operator  
of the well identified above, and that to the best of his knowledge and belief such  
well was not intentionally deviated from the true vertical whatsoever.

  
AFFIANT'S SIGNATURE

Sworn and subscribed to in my presence on this the 10th day of July, 19 78

MY COMMISSION EXPIRES MARCH 1, 1980

SEAL

  
Notary Public in and for the County  
of Lea, State of New Mexico