

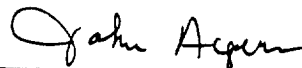
INCLINATION REPORT

OPERATOR Amoco Production Company **ADDRESS** Po Box 68, Hobbs, New Mexico 88240
LEASE NAME South Mattix Unit **WELL NO.** 35 **FIELD** _____
LOCATION Section 15, T-24S, R-37E, Lea County, New Mexico

DEPTH	ANGLE INCLINATION DEGREES	DISPLACEMENT	DISPLACEMENT ACCUMULATED
499	1/2	4.3413	4.3413
522	1/2	.2001	4.5414
855	1	5.8275	10.3689
1065	1 1/2	5.5020	15.8709
1552	1	8.5225	24.3934
2051	2 1/4	19.6107	44.0041
2427	2 1/2	16.3936	60.3977
2450	2 1/2	1.0028	61.4005
2680	2 1/4	9.0390	70.4395
2935	2	8.8995	79.3390
3455	1/2	4.5240	83.8630
3627	1	3.0100	86.8730
3859	1/2	2.0184	88.8914
4326	1	8.1725	97.0639
4757	2 3/4	20.6880	117.7519
5337	2 3/4	27.8400	145.5919
5811	2 1/2	20.6664	166.2583
6029	2	7.6082	173.8665
6400	2	12.9479	186.8144

I hereby certify that the above data as set forth is true and correct to the best of my knowledge and belief.


CACTUS DRILLING COMPANY



TITLE John Ayers, office Manager

AFFIDAVIT:


Before me, the undersigned authority, appeared John Ayers known to me to be the person whose name is subscribed herebelow, who, on making deposition, under oath states that he is acting for and in behalf of the operator of the well identified above, and that to the best of his knowledge and belief such well was not intentionally deviated from the true vertical whatsoever.


AFFIANT'S SIGNATURE

Sworn and subscribed to in my presence on this the 31st day of August, 1979

MY COMMISSION EXPIRES MARCH 1, 1980

SEAL


Notary Public in and for the County
of Lea, State of New Mexico