

30-025-29078

NO. OF COPIES RECEIVED	
DISTRIBUTION	
SANTA FE	
FILE	
U.S.G.S.	
LAND OFFICE	
OPERATOR	

NEW MEXICO OIL CONSERVATION COMMISSION

Form C-101
Revised 1-4-65

5A. Indicate Type of Lease	
STATE <input checked="" type="checkbox"/>	FEE <input type="checkbox"/>
5. State Oil & Gas Lease No.	
LG-6478	

APPLICATION FOR PERMIT TO DRILL, DEEPEN, OR PLUG BACK

1a. Type of Work				7. Unit Agreement Name	
b. Type of Well				8. Farm or Lease Name	
DRILL <input type="checkbox"/> DEEPEN <input type="checkbox"/> PLUG BACK <input type="checkbox"/>				Abo -D-, 7903 JV-P	
OIL WELL <input checked="" type="checkbox"/> GAS WELL <input type="checkbox"/> OTHER <input type="checkbox"/>				9. Well No.	
SINGLE ZONE <input checked="" type="checkbox"/> MULTIPLE ZONE <input type="checkbox"/>				3	
2. Name of Operator				10. Field and Pool, or Wildcat	
BTA Oil Producers				Double -A- Abo, South	
3. Address of Operator				11. Field and Pool, or Wildcat	
104 S. Pecos; Midland, Texas 79701				Double -A- Abo, South	
4. Location of Well				12. County	
UNIT LETTER 'C' LOCATED 990 FEET FROM THE North LINE				Lea	
AND 2,225 FEET FROM THE West LINE OF SEC. 30 TWP. 17-S RGE. 36-E NMPM					
19. Proposed Depth				19A. Formation	
9,300'				Abo	
20. Rotary or C.T.				Rotary	
21. Elevations (Show whether D.F., K.I., etc.)		21A. Kind & Status Plug. Bond		21B. Drilling Contractor	
3,883' GR		Blanket		Landis Drilling Co.	
				22. Approx. Date Work will start	
				1-1-85	

PROPOSED CASING AND CEMENT PROGRAM

SIZE OF HOLE	SIZE OF CASING	WEIGHT PER FOOT	SETTING DEPTH	SACKS OF CEMENT	EST. TOP
17-1/2"	12-3/4"	34#	350'	400	---
11"	8-5/8"	24 & 32#	3,500'	1,500	---
7-7/8"	5-1/2"	17#	9,300'	400	---

BOPS on 8-5/8" casing, Double Ram (Manual Shaffer)

(See Attached)

Permit Expires 6 Months From Approval
Date Unless Drilling Underway.

E SPACE DESCRIBE PROPOSED PROGRAM: IF PROPOSAL IS TO DEEPEN OR PLUG BACK, GIVE DATA ON PRESENT PRODUCTIVE ZONE AND PROPOSED NEW PRODUCTION. GIVE BLOWOUT PREVENTER PROGRAM, IF ANY.

I certify that the information above is true and complete to the best of my knowledge and belief.

Joseph W. Houghton Title Regulatory Supervisor Date 12-18-84

(This space for State Use)

ORIGINAL SIGNED BY LEBBY SEXTONBY DISTRICT SUPERVISOR TITLE DATE DEC 21 1984

OF APPROVAL, IF ANY:

RECEIVED

DEC 20 1984

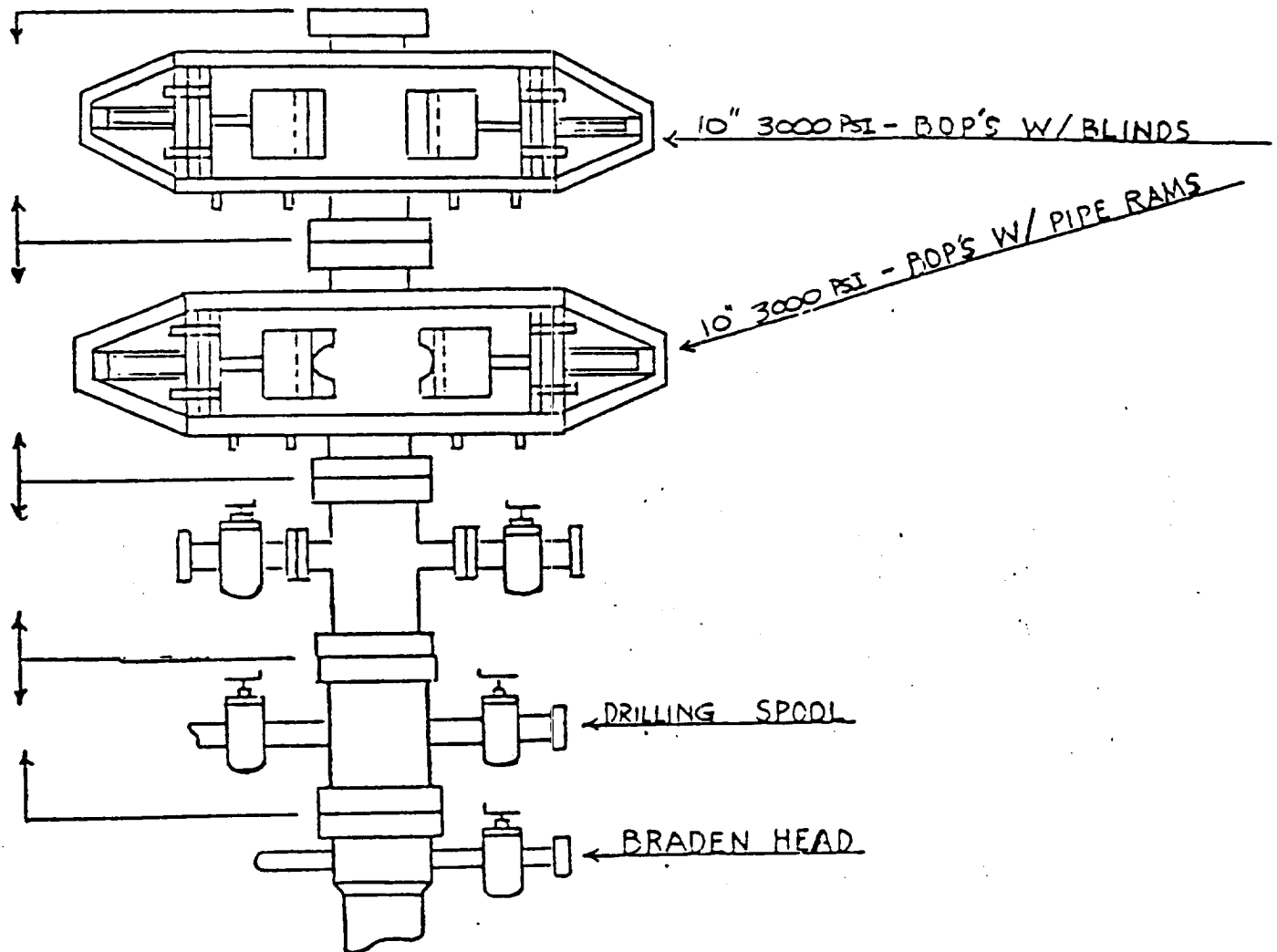
U.S. D.
HOBBS OFFICE

B T A O I L P R O D U C E R S

Field: Double A Abo, South

Lease: Abo -D-, 7903 JV-P, Well No. 3

DRILLER's ZERO 1 ft Above Rotary Table



RECEIVED

DEC 20 1984

OFFICE
GENERAL COUNSEL

**NE EXICO OIL CONSERVATION COMMISSION
WELL LOCATION AND ACREAGE DEDICATION PLAT**

Form C-102
Supersedes C-128
Effective 1-1-65

All distances must be from the outer boundaries of the Section.

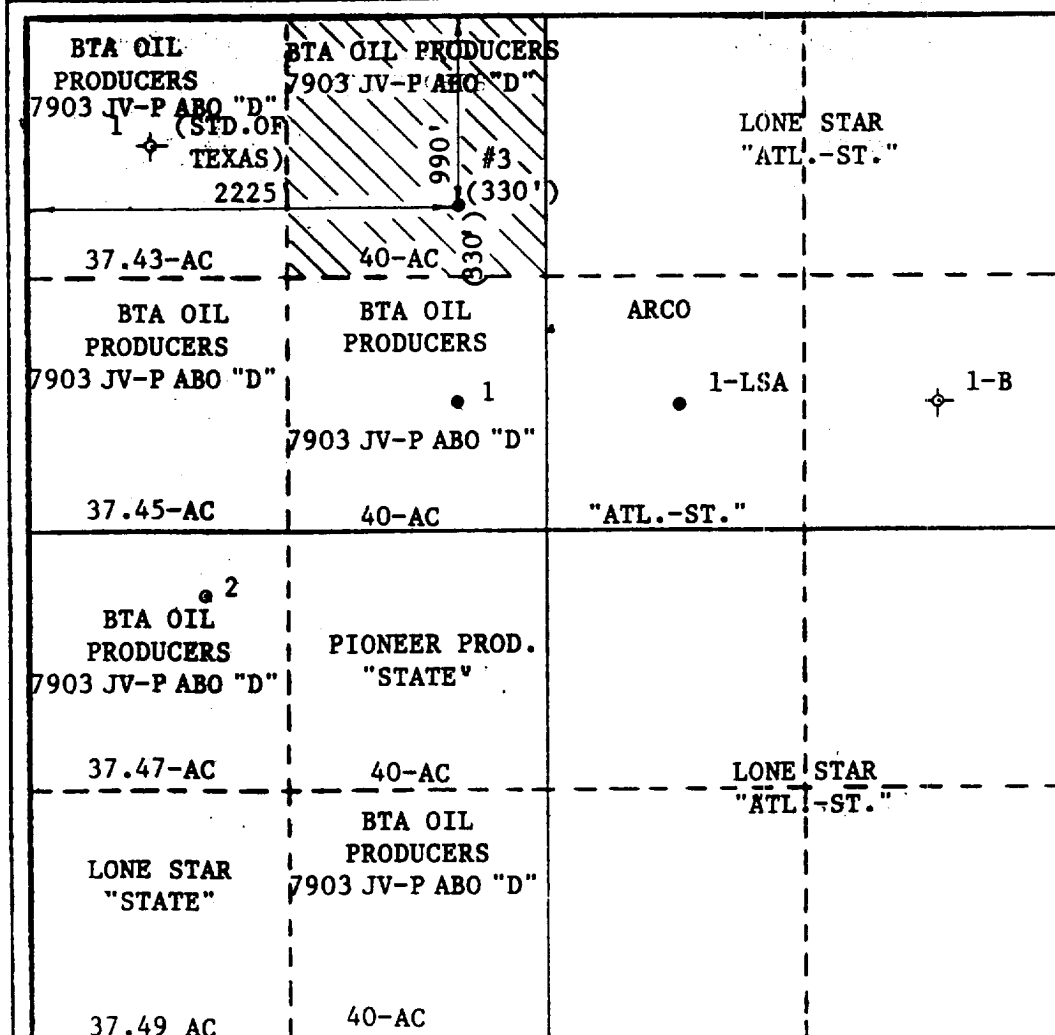
Operator BTA OIL PRODUCERS			Lease 7903 JV-P ABO "D"		Well No. 3
Unit Letter "C"	Section 30	Township -17-S	Range -36-E	County LEA	
Actual Footage Location of Well: 990 feet from the NORTH line and 2225 feet from the WEST line					
Ground Level Elev. 3883	Producing Formation ABO		Pool DOUBLE -A- ABO, South		Dedicated Acreage: 40 Acres

1. Outline the acreage dedicated to the subject well by colored pencil or hachure marks on the plat below.
2. If more than one lease is dedicated to the well, outline each and identify the ownership thereof (both as to working interest and royalty).
3. If more than one lease of different ownership is dedicated to the well, have the interests of all owners been consolidated by communitization, unitization, force-pooling, etc?

☐ Yes ☐ No If answer is "yes," type of consolidation _____

If answer is "no," list the owners and tract descriptions which have actually been consolidated. (Use reverse side of this form if necessary.) _____

No allowable will be assigned to the well until all interests have been consolidated (by communitization, unitization, forced-pooling, or otherwise) or until a non-standard unit, eliminating such interests, has been approved by the Commission.



CERTIFICATION

I hereby certify that the information contained herein is true and complete to the best of my knowledge and belief.

Dorothy Houghton
Name

DOROTHY HOUGHTON
Position

Regulatory Supervisor
Company

BTA OIL PRODUCERS
Date


December 18, 1984

I hereby certify that the well location shown on this plat was plotted from field notes of actual surveys made by me or under my supervision, and that the same is true and correct to the best of my knowledge and belief.

Date Surveyed
DECEMBER 17, 1984
Registered Professional Engineer and/or Land Surveyor
Max A. Schumann Jr.

MAX A SCHUMANN JR
Certificate No.

1510



RECEIVED

DEC 20 1984

G.C.D.
HOBBS OFFICE