

District I  
P.O. Box 1980, Hobbs, NM 88241-1980  
District II  
811 South First, Artesia, NM 88210  
District III  
1000 Rio Brazos Rd., Aztec, NM 87410  
District IV  
2040 South Pacheco, Santa Fe, NM 87505

State of New Mexico  
Energy, Minerals & Natural Resources Department

Form C-104  
Revised October 18, 1994  
Instructions on back  
Submit to Appropriate District Office  
5 Copies

OIL CONSERVATION DIVISION  
2040 South Pacheco  
Santa Fe, NM 87505

☐ AMENDED REPORT

I. REQUEST FOR ALLOWABLE AND AUTHORIZATION TO TRANSPORT

<sup>1</sup> Operator name and Address OXY USA INC. P.O. BOX 50205 MIDLAND, TX 79710-0250		<sup>2</sup> OGRID Number 16696
		<sup>3</sup> Reason for Filing Code CG-9/1/98
<sup>4</sup> API Number 30-025- 32556	<sup>5</sup> Pool Name LANGLIE MATTIX 7RVR QN GB	<sup>6</sup> Pool Code 37240
<sup>7</sup> Property Code 14953	<sup>8</sup> Property Name MYERS LANGLE MATTIX UNIT	<sup>9</sup> Well Number 269

II. <sup>10</sup> Surface Location

UL or lot no.	Section	Township	Range	Lot Idn	Feet from the	North/South Line	Feet from the	East/West line	County
D	5	24S	37E		238	W	1274	W	LEA

<sup>11</sup> Bottom Hole Location

UL or lot no.	Section	Township	Range	Lot Idn	Feet from the	North/South line	Feet from the	East/West line	County
F									
<sup>12</sup> Lse Code	<sup>13</sup> Producing Method Code	<sup>14</sup> Gas Connection Date		<sup>15</sup> C-129 Permit Number		<sup>16</sup> C-129 Effective Date		<sup>17</sup> C-129 Expiration Date	
F	P								

III. Oil and Gas Transporters

<sup>18</sup> Transporter OGRID	<sup>19</sup> Transporter Name and Address	<sup>20</sup> POD	<sup>21</sup> O/G	<sup>22</sup> POD ULSTR Location and Description
22628	TEXAS NEW MEXICO PIPELINE CO. P.O. BOX 5568 DENVER CO 80217-5568	2481210	O	
24650	DYNEGY MIDSTREAM SERVICES, L.P. 1000 LOUISIANA ST. STE. 5800 HOUSTON, TX 77002	2481230	G	

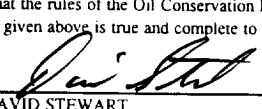


IV. Produced Water

<sup>23</sup> POD 2481250	<sup>24</sup> POD ULSTR Location and Description
------------------------------	--

V. Well Completion Data

<sup>25</sup> Spud Date	<sup>26</sup> Ready Date	<sup>27</sup> TD	<sup>28</sup> PSTD	<sup>29</sup> Perforations	<sup>30</sup> DHC, DC, MC
<sup>31</sup> Hole Size	<sup>32</sup> Casing & Tubing Size	<sup>33</sup> Depth Set	<sup>34</sup> Sacks Cement		

VI. Well Test Data

<sup>35</sup> Date New Oil	<sup>36</sup> Gas Delivery Date	<sup>37</sup> Test Date	<sup>38</sup> Test Length	<sup>39</sup> Tbg. Pressure	<sup>40</sup> Csg. Pressure
<sup>41</sup> Choke Size	<sup>42</sup> Oil	<sup>43</sup> Water	<sup>44</sup> Gas	<sup>45</sup> AOF	<sup>46</sup> Test Method
<sup>47</sup> I hereby certify that the rules of the Oil Conservation Division have been complied with and that the information given above is true and complete to the best of my knowledge and belief. Signature: 			OIL CONSERVATION DIVISION		
Printed name: DAVID STEWART			Approved by: 		
Title: REGULATORY ANALYST			Title: 		
Date: 9/11/98			Approval Date: SEP 24 1998		
Phone: 915-685-5717					
<sup>48</sup> If this is a change of operator fill in the OGRID number and name of the previous operator					
Previous Operator Signature		Printed Name		Title	Date