

DISTRICT I
P.O. Box 1980, Hobbs, NM 88241-1980
DISTRICT II
P.O. Box Drawer DD, Artesia, NM 88211-0719
DISTRICT III
1000 Rio Brazos Rd., Aztec, NM 87410
DISTRICT IV
P.O. Box 2088, Santa Fe, NM 87504-2088

State of New Mexico
Energy, Minerals and Natural Resources Department
OIL CONSERVATION DIVISION
P.O. Box 2088
Santa Fe, New Mexico 87504-2088

Form C-104
Revised February 10, 1994
Instructions on back
Submit to Appropriate District Office
5 Copies

☐ AMENDED REPORT

I. REQUEST FOR ALLOWABLE AND AUTHORIZATION TO TRANSPORT

¹ Operator Name and Address TEXACO EXPLORATION & PRODUCTION INC. 205 E. Bender, HOBBS, NM 88240		² OGRID Number 022351	
		³ Reason for Filing Code CO eff 1-1-97	
⁴ API Number 30-025-33056	⁵ Pool Name TEAGUE BLINEBRY R-10776 3/1/97		⁶ Pool Code 58300
⁷ Property Code 17371	⁸ Property Name TEAGUE '2' STATE		⁹ Well No. 1

II. ¹⁰ Surface Location

Ul or lot no.	Section	Township	Range	Lot.Idn	Feet From The	North/South Line	Feet From The	East/West Line	County
D	2	24-S	37-E		330	NORTH	475	WEST	LEA

¹¹ Bottom Hole Location

Ul or lot no.	Section	Township	Range	Lot.Idn	Feet From The	North/South Line	Feet From The	East/West Line	County
¹² Lse Code S	¹³ Producing Method Code P	¹⁴ Gas Connection Date 3/16/96		¹⁵ C-129 Permit Number		¹⁶ C-129 Effective Date		¹⁷ C-129 Expiration Date	

III. Oil and Gas Transporters

¹⁸ Transporter OGRID	¹⁹ Transporter Name and Address	²⁰ POD	²¹ O/G	²² POD ULSTR Location and Description
022507	TTT & I P.O. BOX 60628 MIDLAND, TX 79711	2816801	O	D-2-24S-37E LEA, NM
009171	GPM GAS CORP. 4044 PENBROOK ODESSA, TX 79762	2817174	G	D-2-24S-37E LEA, NM

IV. Produced Water

²³ POD 2817043	²⁴ POD ULSTR Location and Description D-2-S4S-37E
------------------------------	---


V. Well Completion Data

²⁵ Spud Date	²⁶ Ready Date	²⁷ Total Depth	²⁸ PBDT	²⁹ Perforations
³⁰ HOLE SIZE		³¹ CASING & TUBING SIZE	³² DEPTH SET	³³ SACKS CEMENT

VI. Well Test Data

³⁴ Date New Oil	³⁵ Gas Delivery Date	³⁶ Date of Test	³⁷ Length of Test	³⁸ Tubing Pressure	³⁹ Casing Pressure
⁴⁰ Choke Size	⁴¹ Oil - Bbls.	⁴² Water - Bbls.	⁴³ Gas - MCF	⁴⁴ AOF	⁴⁵ Test Method

⁴⁶ I hereby certify that the rules and regulations of the Oil Conservation Division have been complied with and that the information given above is true and complete to the best of my knowledge and belief.

Signature 

Printed Name Paula S. Ives

Title Engineering Assistant

Date 12/17/96 Telephone 397-0432

OIL CONSERVATION DIVISION

Approved By: _____


Title: ENGINEERING ASSISTANT

Approval Date: DEC 20 1997

⁴⁷ If this is a change of operator fill in the OGRID number and name of the previous operator

Previous Operator Signature	Printed Name	Title	Date





Instructions on back
Submit to Appropriate District Office
5 Copies

P.O. Box 2088
Santa Fe, New Mexico 87504-2088

DISTRICT IV
P.O. Box 2088, Santa Fe, NM 87504-2088

☐ AMENDED REPORT

REQUEST FOR ALLOWABLE AND AUTHORIZATION TO TRANSPORT

¹ Operator Name and Address TEXACO EXPLORATION & PRODUCTION INC. 205 E. Bender, HOBBS, NM 88240		² OGRID Number 022351	
		³ Reason for Filing Code CO eff 7-1-96	
⁴ API Number 30-025-33056	⁵ Pool Name TEAGUEBLINEBRY		⁶ Pool Code 58300
⁷ Property Code 17371	⁸ Property Name TEAGUE '2' STATE		⁹ Well No. 1

II. ¹⁰ Surface Location

UI or lot no.	Section	Township	Range	Lot.Idn	Feet From The	North/South Line	Feet From The	East/West Line	County
D	2	24-S	37-E		330	NORTH	475	WEST	LEA

¹¹ Bottom Hole Location

UI or lot no.	Section	Township	Range	Lot.Idn	Feet From The	North/South Line	Feet From The	East/West Line	County
¹² Lse Code S	¹³ Producing Method Code P	¹⁴ Gas Connection Date 3/16/96			¹⁵ C-129 Permit Number		¹⁶ C-129 Effective Date		¹⁷ C-129 Expiration Date

III. Oil and Gas Transporters

18 Transporter OGRID	19 Transporter Name and Address	20 POD	21 O/G	22 POD ULSTR Location and Description
07440	EOTT P.O. BOX 466 HOUSTON, TX 77210-0466	2816801	O	D-2-24S-37E LEA, NM
009171	GPM GAS CORP. 4044 PENBROOK ODESSA, TX 79762	2817174	G	D-2-24S-37E LEA, NM

IV. Produced Water

²³ POD 2817043	²⁴ POD ULSTR Location and Description D-2-S4S-37E
------------------------------	---


V. Well Completion Data

25 Spud Date		26 Ready Date	27 Total Depth	28 PBTD	29 Perforations
30 HOLE SIZE		31 CASING & TUBING SIZE	32 DEPTH SET		33 SACKS CEMENT

VI. Well Test Data

³⁴ Date New Oil	³⁵ Gas Delivery Date	³⁶ Date of Test	³⁷ Length of Test	³⁸ Tubing Pressure	³⁹ Casing Pressure
⁴⁰ Choke Size	⁴¹ Oil - Bbls.	⁴² Water - Bbls.	⁴³ Gas - MCF	⁴⁴ AOF	⁴⁵ Test Method

⁴⁶ I hereby certify that the rules and regulations of the Oil Conservation Division have been complied with and that the information given above is true and complete to the best of my knowledge and belief.

Signature: 

Printed Name: Paula S. Ives

Title: Engineering Assistant

Date: 6/14/96 Telephone: 397-0432

OIL CONSERVATION DIVISION

ORIGINAL SIGNED BY JERRY SEXTON

Approved By: _____
DISTRICT 1 SUPERVISOR

Title: _____

Approval Date: _____ **JUL 17 1996**

47 If this is a change of operator fill in the OGRID number and name of the previous operator

Previous Operator Signature	Printed Name	Title	Date
-----------------------------	--------------	-------	------