

District I
PO Box 1990, Hobbs, NM 88241-1990
District II
PO Drawer DD, Artesia, NM 88211-0719
District III
1000 Rio Brazos Rd., Aztec, NM 87410
District IV
PO Box 2088, Santa Fe, NM 87504-2088

State of New Mexico
Energy, Minerals & Natural Resources Department

OIL CONSERVATION DIVISION
PO Box 2088
Santa Fe, NM 87504-2088

Form C-101
Revised February 10, 1994
Instructions on back
Submit to Appropriate District Office
State Lease - 6 Copies
Fee Lease - 5 Copies

☐ AMENDED REPORT

APPLICATION FOR PERMIT TO DRILL, RE-ENTER, DEEPEN, PLUGBACK, OR ADD A ZONE

Operator Name and Address: YATES PETROLEUM CORPORATION 105 South Fourth Street Artesia, New Mexico 88210		OGRID Number 025575
Property Code 15-3922		Property Name ApPOINT APT State
		Well No. #1

Surface Location

UL or lot no.	Section	Township	Range	Lot Idn	Feet from the	North/South line	Feet from the	East/West line	County
I	18	21S	34E		2310'	South	330'	East	Lea

Proposed Bottom Hole Location If Different From Surface

UL or lot no.	Section	Township	Range	Lot Idn	Feet from the	North/South line	Feet from the	East/West line	County
Proposed Pool 1 Wildcat Bone Spring					Proposed Pool 2				

POTASH AREA

Work Type Code N	Well Type Code O	Cable/Rotary Rotary	Lease Type Code S.	Ground Level Elevation 3745'
Multiple No	Proposed Depth 10,000	Formation Bone Spring	Contractor Not Known	Spud Date ASAP

Proposed Casing and Cement Program

Hole Size	Casing Size	Casing weight/foot	Setting Depth	Sacks of Cement	Estimated TOC
17 1/2"	13 3/8"	48#	1850'	1850' sx	Circulate
12 1/4"	9 5/8"	36#	3750'	1750' sx	Circulate
8 3/4"	5 1/2"	15.5# & 17#	TD	1850' sx	Circulate

Describe the proposed program. If this application is to DEEPEN or PLUG BACK give the data on the present productive zone and proposed new productive zone. Describe the blowout prevention program, if any. Use additional sheets if necessary.

Yates Petroleum Corporation wishes to drill and test the Wildcat Bone Spring and intermediate formations. Approximately 1850' of surface casing will be set and cement circulated. Approximately 3750' of intermediate casing will be set and cement circulated. If commercial, production and stimulated as needed for production.

MUD PROGRAM: FW Gel, Paper, LCM to 1850'; Brine to 3750'; Cut Brine, Starch to TD.

BOPE PROGRAM: BOPE will be installed on the 13 3/8" casing. See Exhibit B

I hereby certify that the information given above is true and complete to the best of my knowledge and belief.

Signature:

Printed Name:

Title:

Date:

2-6-96

Phone:

505-748-1471

OIL CONSERVATION DIVISION

Approved by:

Title:

Approval Date:

Conditions of Approval:

Attached ☐

ORIGINAL SIGNED BY JERRY SEXTON

DISTRICT I SUPERVISOR

Expiration Date:

Permit Expires 6 Months From Approval
Date Unless Drilling Underway.

District I
PO Box 1980, Hobbs, NM 88241-1980
District II
PO Drawer DD, Artesia, NM 88211-0719
District III
1000 Rio Brazos Rd., Aztec, NM 87410
District IV
PO Box 2088, Santa Fe, NM 87504-2088

State of New Mexico
Energy, Minerals & Natural Resources Department

OIL CONSERVATION DIVISION
PO Box 2088
Santa Fe, NM 87504-2088

Form C-102
Revised February 10, 1994
Instructions on back
Submit to Appropriate District Office
State Lease - 4 Copies
Fee Lease - 3 Copies

☐ AMENDED REPORT

WELL LOCATION AND ACREAGE DEDICATION PLAT

1 APT Number 30-226-53258		2 Pool Code		3 Pool Name WILDCAT BONE SPRING			
4 Property Code 18346		5 Property Name APPOINT "APT" STATE				6 Well Number 1	
7 OGRID No. 025575		8 Operator Name YATES PETROLEUM CORPORATION				9 Elevation 3745	

10 Surface Location

UL or lot no.	Section	Township	Range	Lot Idn	Feet from the	North/South line	Feet from the	East/West line	County
I	18	21S	34E		2310	SOUTH	330	EAST	LEA


11 Bottom Hole Location If Different From Surface

UL or lot no.	Section	Township	Range	Lot Idn	Feet from the	North/South line	Feet from the	East/West line	County

12 Dedicated Acres 40	13 Joint or Infill	14 Consolidation Code	15 Order No.
--------------------------	--------------------	-----------------------	--------------

NO ALLOWABLE WILL BE ASSIGNED TO THIS COMPLETION UNTIL ALL INTERESTS HAVE BEEN CONSOLIDATED
OR A NON-STANDARD UNIT HAS BEEN APPROVED BY THE DIVISION

16					V-3611	330'	2310'	17 OPERATOR CERTIFICATION I hereby certify that the information contained herein is true and complete to the best of my knowledge and belief. Signature CLIFTON R. MAY Printed Name REGULATORY AGENT Title 11-9-95 Date
								18 SURVEYOR CERTIFICATION I hereby certify that the well location shown on this plat was plotted from field notes of actual surveys made by me or under my supervision, and that the same is true and correct to the best of my belief. 11/07/95 Date of Survey Signature and Seal of Professional Surveyor: HERSCHEL L. JONES 3840 Certificate Number



YATES PETROLEUM CORPORATION

Yates Petroleum Corporation

**105 SOUTH 4th STREET
ARTESIA, NEW MEXICO 88210**

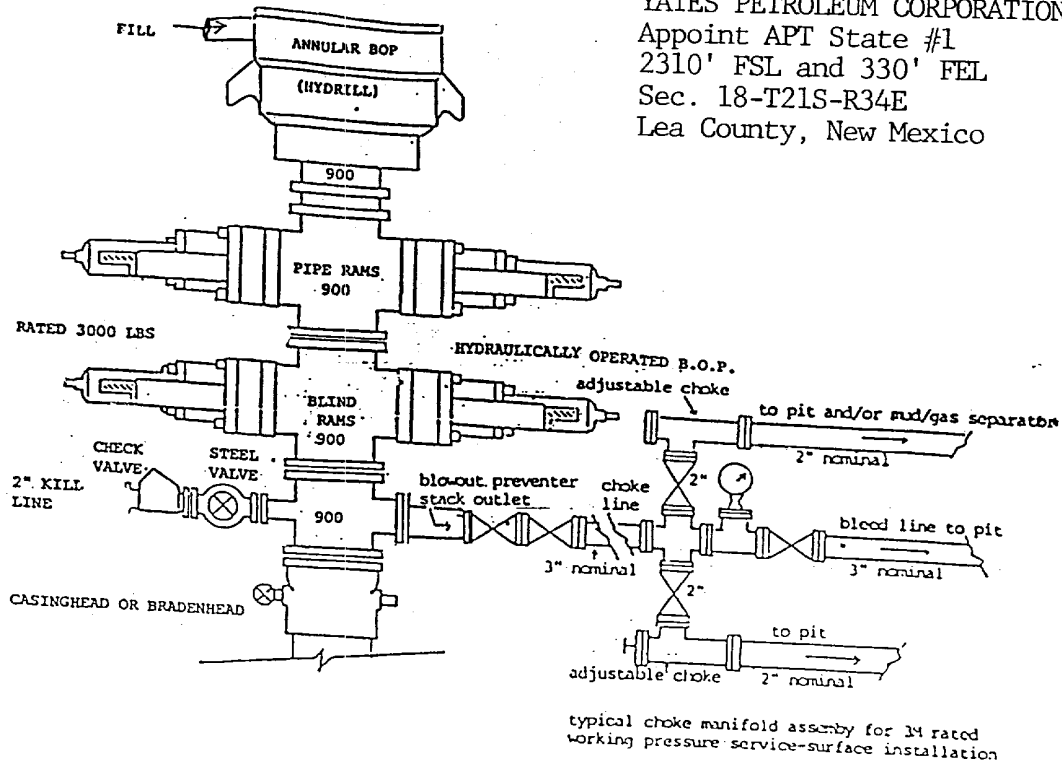


EXHIBIT B

THE FOLLOWING CONSTITUTES THE MINIMUM BLOWOUT PREVENTER
REQUIREMENTS FOR 3000 PSI WP SYSTEMS

1. All preventers to be hydraulically operated with secondary manual controls installed prior to drilling out from under casing.
2. Choke outlet to be a minimum of 3" diameter.
3. Kill line to be of all steel construction of 3" minimum diameter.
4. All connections from operating manifolds to preventers to be all steel. Hole or tube to be a minimum of one inch in diameter.
5. The available closing pressure shall be at least 15% in excess of that required with sufficient volume to operate the B.O.P.'s.
6. All connections to and from preventer to have a pressure rating equivalent to that of the B.O.P.'s.
7. Inside blowout preventer to be available on rig floor.
8. Operating controls to be located a safe distance from the rig floor.
9. Hole must be kept filled on trips below intermediate casing.



MARTIN YATES, III
1912 - 1985
FRANK W. YATES
1936 - 1986



105 SOUTH FOURTH STREET
ARTESIA, NEW MEXICO 88210
TELEPHONE (505) 748-1471

S. P. YATES
CHAIRMAN OF THE BOARD
JOHN A. YATES
PRESIDENT
PEYTON YATES
EXECUTIVE VICE PRESIDENT
RANDY G. PATTERSON
SECRETARY
DENNIS G. KINSEY
TREASURER

November 15, 1995

General Manager
Eddy Potash, Inc.
P.O. Box 31
Carlsbad, New Mexico 88220

RE: Appoint "APT" State #1
2310' FSL and 330' FEL
Sec. 18-T21S-R34E
Lea County, New Mexico

Gentlemen,

Yates Petroleum Corporation has filed an application to drill the captioned well. Enclosed is a copy of our application sent to the Oil Conservation District in Hobbs, New Mexico.

The Bureau of Land Management has advised us that Eddy Potash, Inc. has the potash lease. We respectfully request that you waive any objection you may have to this proposed well and so indicate by signing and returning this letter in the enclosed envelope.

Your favorable consideration of this request will be greatly appreciated.

Sincerely,

YATES PETROLEUM CORPORATION

Clifton R. May
Regulatory Agent

CRM/dc
Enclosure(s)

No Objections Offered


By: _____
Title: _____
Date: _____

Objections Offered

By: _____
Title: _____
Date: _____

S Form 3800, March 1993

Sent to Eddy Potash, Inc.	
Street and No. P.O. Box 31	
P.O. State and ZIP Code Carlsbad, New Mexico 88220	
Postage	\$
Certified Fee	
Special Delivery Fee	
Restricted Delivery Fee	
Return Receipt Showing to Whom & Date Delivered	
Return Receipt Showing to Whom, Date, and Addressee's Address	
TOTAL Postage & Fees	\$
Postmark or Date	CRM/dc 11-15-1995


**Receipt for
Certified Mail**
No Insurance Coverage provided
Do not use for International Mail
(See Reverse)

Z 663 523 139

