

W 3160-3
'992)

N.M. OIL CONS. COMMISSION
P.O. BOX 1980
HOBBS, NEW MEXICO 88240
UNITED STATES
DEPARTMENT OF THE INTERIOR
BUREAU OF LAND MANAGEMENT

SUBMIT IN PLICATE*
(Other instructions on
reverse side)

FORM APPROVED
OMB NO. 1004-0136
Expires: February 28, 1995

APPLICATION FOR PERMIT TO DRILL OR DEEPEN

1a. TYPE OF WORK

DRILL ☒

DEEPEN ☐

b. TYPE OF WELL

OIL
WELL ☒

GAS
WELL ☐

OTHER

SINGLE
ZONE ☒

MULTIPLE
ZONE ☐

2. NAME OF OPERATOR

Prime Operating Company

3. ADDRESS AND TELEPHONE NO.

731 W. Wadley, Bldg. L-220, Midland, TX 79705 (915) 682-5600

4. LOCATION OF WELL (Report location clearly and in accordance with any State requirements.)*

At surface
2310' FNL & 790' FEL

At proposed prod. zone
2310' FNL & 790' FEL

14. DISTANCE IN MILES AND DIRECTION FROM NEAREST TOWN OR POST OFFICE*

2 1/2 miles NW of Jal NM

15. DISTANCE FROM PROPOSED*

LOCATION TO NEAREST
PROPERTY OR LEASE LINE, FT.
(Also to nearest drig. unit line, if any)

790'

16. NO. OF ACRES IN LEASE

360

17. NO. OF ACRES ASSIGNED
TO THIS WELL

240

18. DISTANCE FROM PROPOSED LOCATION*
TO NEAREST WELL, DRILLING, COMPLETED,
OR APPLIED FOR, ON THIS LEASE, FT.

19. PROPOSED DEPTH

3800'

20. ROTARY OR CABLE TOOLS

Rotary

21. ELEVATIONS (Show whether DF, RT, GR, etc.)

3232' GR

22. APPROX. DATE WORK WILL START*

March 15, 1996

23.

PROPOSED CASING AND CEMENTING PROGRAM

SIZE OF HOLE	GRADE, SIZE OF CASING	WEIGHT PER FOOT	SETTING DEPTH	QUANTITY OF CEMENT
12 1/4"	8 5/8" J-55	23 or 24#	1200'+/-	500 Sxs-Circ to surface
7 7/8"	5 1/2" J-55	15.50#	3800'	650 Sxs-DV tool @ 3100'

Prime Operating Company proposes to drill to 3800' and if productive set 5 1/2" production casing at TD. If non-productive the well will be plugged and abandoned in a manner consistent with federal regulations. Specific programs as per Onshore Oil & Gas Order #1 are outlined in the following attachments:

1. Drilling plan and surface use plan of operations.
2. Exhibit #1: Blowout Prevention Equipment & Choke manifold description.
3. Exhibit #2: Location & Elevation Plat
4. Exhibit #3A & 3B: Planned Access Road Plats.
5. Exhibit #4: One Mile Radius Map of all wells.
6. Exhibit #5: Drilling Pad Layout
7. Surface Owner Agreement Stipulation
8. NMOCD Form C-102/Well Location & Acreage Dedication Plat.

OPER. OGRID NO. 18099

PROPERTY NO. 9392

POOL CODE 79240

EFF. DATE 4/4/96

API NO. 30-025-333-71

RECEIVED
NO AM 96

IN ABOVE SPACE DESCRIBE PROPOSED PROGRAM: If proposal is to deepen, give data on present productive zone and proposed new productive zone. If proposal is to drill or deepen directionally, give pertinent data on subsurface locations and measured and true vertical depths. Give blowout preventer program, if any.

24.

SIGNED

Runeil A. Seale
Runeil A. Seale

TITLE

Engineering Assistant

DATE

2-2-96

(This space for Federal or State office use)

PERMIT NO.

APPROVAL DATE

Application approval does not warrant or certify that the applicant holds legal or equitable title to those rights in the subject lease which would entitle the applicant to conduct operations thereon.
CONDITIONS OF APPROVAL, IF ANY:

APPROVED BY (ORIG. SGD.) RICHARD L. MANUS

TITLE

AREA MANAGER

DATE

APR 01 1996

*See Instructions On Reverse Side

DISTRICT I
P. O. Box 1980
Jubbbs, NM 88241-1980

State of New Mexico
Energy, Minerals, and Natural Resources Department

Form C-102
Revised 02-10-94

Instructions on back

DISTRICT II
P. O. Drawer DD
Artesia, NM 88211-0719

OIL CONSERVATION DIVISION
P. O. Box 2088
Santa Fe, New Mexico 87504-2088

Submit to the Appropriate
District Office
State Lease - 4 copies
Fee Lease - 3 copies

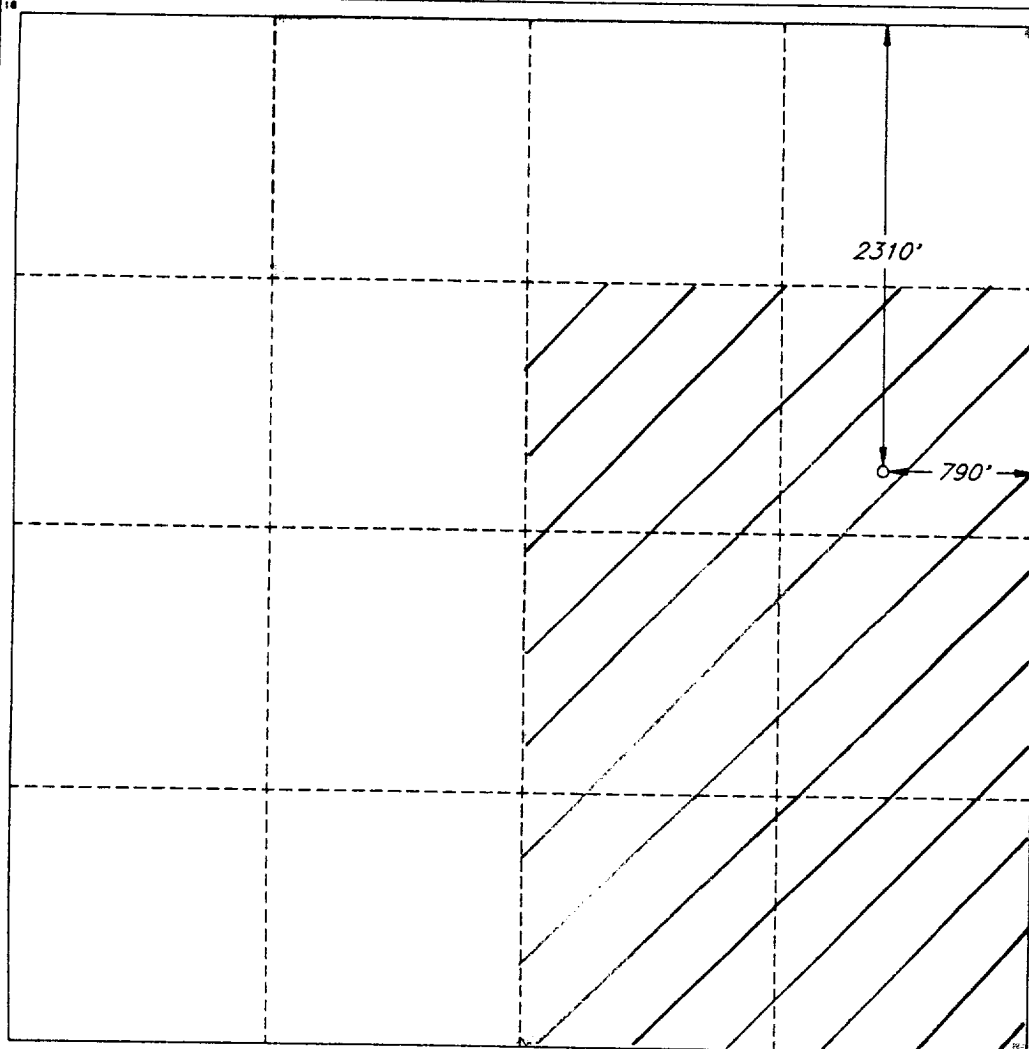
☐ AMENDED REPORT

DISTRICT III
1000 Rio Brazos Rd.
Aztec, NM 87410

DISTRICT IV
P. O. Box 2088
Santa Fe, NM 87507-2088

WELL LOCATION AND ACREAGE DEDICATION PLAT

1 API Number		2 Pool Code 79240		3 Pool Name Jalmat (Pro Gas)					
4 Property Code 009392		5 Property Name WELLS B-1						6 Well Number 8	
7 OGRID No. 018099		8 Operator Name PRIME OPERATING COMPANY						9 Elevation 3232'	
10 SURFACE LOCATION									
UL or lot no. H	Section 1	Township 25 SOUTH	Range 36 EAST, N.M.P.M.	Lot Ida	Feet from the 2310'	North/South line NORTH	Feet from the 790'	East/West line EAST	County LEA
11 BOTTOM HOLE LOCATION IF DIFFERENT FROM SURFACE									
UL or lot no.	Section	Township	Range	Lot Ida	Feet from the	North/South line	Feet from the	East/West line	County
12 Dedicated Acres 240		13 Joint or Infill Y		14 Consolidation Code		15 Order No. NSP-1056-A			
NO ALLOWABLE WELL BE ASSIGNED TO THIS COMPLETION UNTIL ALL INTERESTS HAVE BEEN CONSOLIDATED OR A NON-STANDARD UNIT HAS BEEN APPROVED BY THE DIVISION									



OPERATOR CERTIFICATION

I hereby certify that the information contained herein is true and complete to the best of my knowledge and belief.

Signature

Runell A. Seale

Printed Name

Runell A. Seale

Title

Engineering Assistant

Date

2-2-96


SURVEYOR CERTIFICATION

I hereby certify that the well location shown on this plat was plotted from field notes of actual surveys made by me or under my supervision, and that the same is true and correct to the best of my belief.

Date of Survey

SEPTEMBER 19, 1995

Signature and Seal of Professional Surveyor



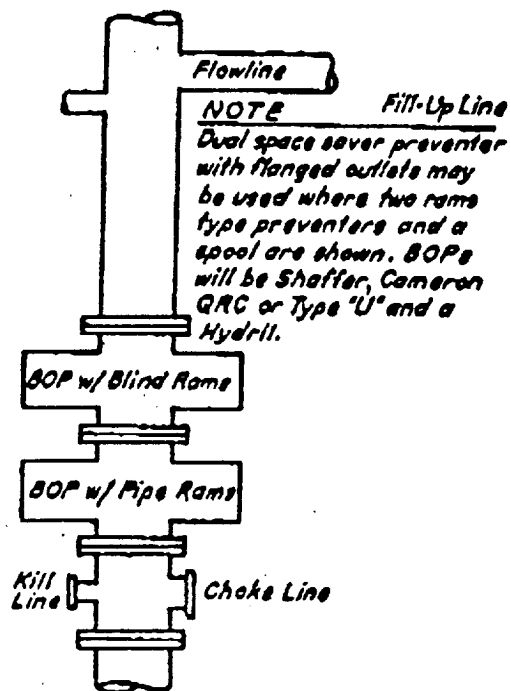
V. L. BELZNER R.P.S. #7920

JOB #41450-1 / 48 SE / V.H.B.



301 BOYD, E
ALLEN, TEXAS 75002
(214) 727-8367

P. O. BOX 589
ALLEN, TEXAS 75002
In Texas (800) 442-5224



CASE I

BLOWOUT PREVENTER HOOKUP

3000⁺ Working Pressure

EXHIBIT #1 Page 1 of 2

Prime Operating Company
731 Wadley Avenue, Suite L-220
Midland, Texas 79705-5351

WELLS B-1 #8

2310' FNL & 790' FEL
Sec. 1, T-25S, R-36E
Lea Co., NM